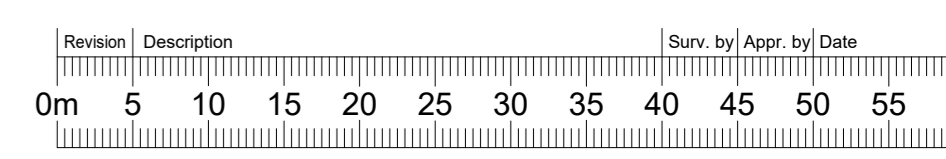
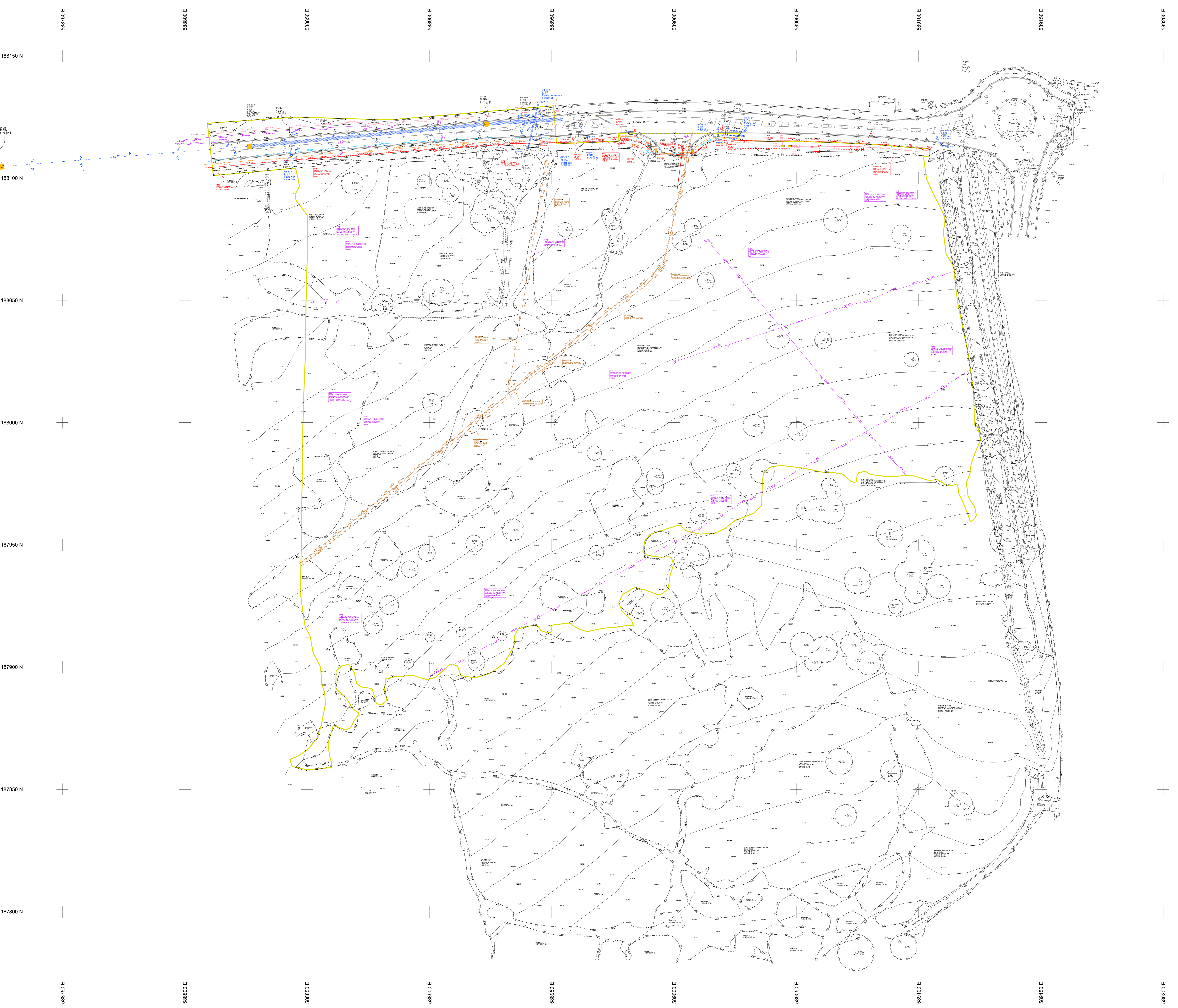
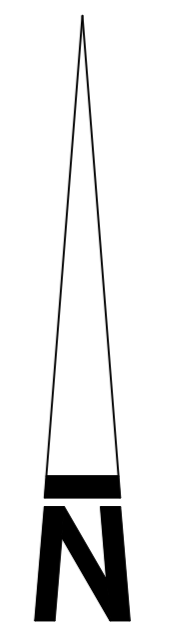


Notes:
 1. GRID AND LEVELS BASED ON ORDNANCE DATUM, DERIVED FROM THE NATIONAL GRID NETWORK. LOCAL SCALE FACTOR APPLIED (1:50000).
 2. TREE AND HEDGE SPECIES HAVE BEEN IDENTIFIED AS ACCURATELY AS POSSIBLE BUT SHOULD BE CROSS CHECKED IN CRITICAL AREAS.

Coordinate Table				
Station	Description	Easting	Northing	Level
S1	ROAD NAIL	589141.003	188122.026	17.870
S2	ROAD NAIL	589553.410	188126.767	15.241
J1	PEG	589535.431	188029.452	17.177

TOPOGRAPHICAL KEY	
	5 SURVEY STATION
	BANKING
	HEDGE SPREADS
	WOODLAND CANOPY
	ARROW ON STEPS
	RAMPS, KERBS
	TREES
	GATE
	KERB CHANNEL
	ROAD UNWEAVED
	FOOTPATH
	CHANGE IN SURFACE
	FENCE
	WALL
	OVERHEAD ELECTRIC
	OVERHEAD TELECOM
	FOWL SEWER
	SURFACE SEWER
	P-TRAP
	BACK DROP (EXTERNAL)
	BUILDING
	OPEN SIDED BUILDING
	OVERHANG / CANOPY
	GLASSHOUSE
	CONTOUR
	SPOT LEVEL
	SEWER LEVEL
	BORE HOLE
	TRIAL HOLE
	BARBED WIRE FENCE
	CLOSE BOARDED FENCE
	CONCRETE PANEL FENCE
	CORRUGATED IRON FENCE
	CHAIN LINK FENCE
	CHESTNUT PALMS
	GENERAL ABBREVIATIONS
	FENCE ABBREVIATIONS



mk surveys

13 0900 00000
 14 0900 00000
 15 0900 00000
 16 0900 00000
 17 0900 00000
 18 0900 00000
 19 0900 00000
 20 0900 00000
 21 0900 00000
 22 0900 00000
 23 0900 00000
 24 0900 00000
 25 0900 00000
 26 0900 00000
 27 0900 00000
 28 0900 00000
 29 0900 00000
 30 0900 00000
 31 0900 00000
 32 0900 00000
 33 0900 00000
 34 0900 00000
 35 0900 00000
 36 0900 00000
 37 0900 00000
 38 0900 00000
 39 0900 00000
 40 0900 00000
 41 0900 00000
 42 0900 00000
 43 0900 00000
 44 0900 00000
 45 0900 00000
 46 0900 00000
 47 0900 00000
 48 0900 00000
 49 0900 00000
 50 0900 00000
 51 0900 00000
 52 0900 00000
 53 0900 00000
 54 0900 00000
 55 0900 00000

www.mk-surveys.com www.surveys4bm.co.uk

pba peterbrett

Fossetts Way
 Southend-On-Sea
 Essex

Topographical Survey

Scale: 1:500	Sheet Size: A0	Sheet Number: 1	Date: March 2019
Project Number: 26707	Rev: -	Surveyed By: SW / JH	Approved By: AJ / CP