







BOX 1






Bure F

Greenwood

Education Facility

DTS

-  Cones
-  lateral safety zone
-  pedestrian barrier
-  Longitudinal safety zone
-  Work area
-  Parking area

-  Curb ramp
 -  Diversion route
 -  Diversion route
 -  Road closed
 -  Sign leader
- A lane with of 3.25m is standard unless stated otherwise on the plan.

Drawn	Checked	Approved
16.12.25	16.12.25	16.12.25
M VEA	K PER	T BRI
DTS	DTS	DTS

Road closure with diversion route
 Howes Lane
 Bicester

1. All Traffic Management will be set out in accordance with the requirements of the Traffic Signs Manual Chapter 8 2020, Safety at Streetworks and Road Works ACOP 2013, Traffic Signs Regulations and General Directions (TSRGD 2016) ARTSM
 2. Exact locations of signs are to be determined on site and will be positioned as to not obstruct any other sign, footprint or visibility. The sign position may vary from the recommended distance in Safety at Streetworks and Road Works ACOP
 3. All sign frames will be secured with the relevant ballast
 4. All diversion signage will be fully installed before the road closure is implemented.
 5. All hired temporary traffic management equipment is to be maintained by the hirer once it has been installed unless agreed otherwise.



DTS-HouHan-TMP-00000000000000000001
 HouHan- Job Number- N/A
 W3W-///song.angry.jumpy
 Original drawing size A3 - NTS