

# Overview Map of Worksite



**SGN**  
Your gas. Our network.

**Contact Us**  
SGN Safety Admin Team:  
0800 912 1722  
Email:  
plantlocation@sgn.co.uk

Date Requested: 17/12/2025  
Job Reference: 39817997  
Site Location: 456560 223052  
Requested by: Mr Jack Ramsey

Your Scheme/Reference: Howes Lane

Scale: 1:2050 (When plotted at A3)

This plan shows the location of those pipes owned by Scotia Gas Networks (SGN) by virtue of being a licensed Gas Transporter (GT). Gas pipes owned by other GTs or third parties may also be present in this area but are not shown on this plan. Information with regard to such pipes should be obtained from the relevant owners. No warranties are given with regard to the accuracy of the information shown on this plan. Service pipes, valves, siphons, sub-connections etc. are not shown but their presence should be anticipated. You should be aware that a small percentage of our pipes/assets may be undergoing review and will temporarily be highlighted in yellow. If your proposed works are close to one of these pipes, you should contact the SGN Safety Admin Team on 0800 912 1722 for advice. No liability of any kind whatsoever is accepted by SGN or its agents, servants or sub-contractors for any error or omission contained herein. Safe digging practices, in accordance with HS (G)47, must be used to verify and establish the actual position of mains, pipes, services and other apparatus on site before any mechanical plant is used. It is your responsibility to ensure that plant location information is provided to all persons (whether direct labour or sub-contractors) working for you on or near gas apparatus. Information included on this plan should not be referred to beyond a period of 28 days from the date of issue.

**Report damage immediately – KEEP EVERYONE AWAY FROM THE AREA**  
**0800 111 999**

Low Pressure Mains	
Medium Pressure Mains	
Intermediate Pressure Mains	
High Pressure Mains	
LAs	
H100 Hydrogen Network	
GTs	
SSSIs	

Some Examples Of Plant Items  
 Valve Siphon Depth of Cover Diameter Change Material Change

Digsite: Line: Area:



This plan is reproduced from or based on the OS map by Scotia Gas Networks plc, with the sanction of the controller of HM Stationery Office. Crown Copyright Reserved. Southern Gas – 100044373 and Scotland Gas – 100044366.

Fulcrum Pipelines Ltd  
P22153952



**SGN**  
Your gas. Our network.

**Contact Us**

**SGN Safety Admin Team:**  
0800 912 1722  
**Email:**  
plantlocation@sgn.co.uk

Date Requested: 17/12/2025  
Job Reference: 39817997  
Site Location: 456560 223052  
Requested by: Mr Jack Ramsey  
Your Scheme/Reference: Howes Lane

Scale: 1:1000 (When plotted at A3)

This plan shows the location of those pipes owned by Scotia Gas Networks (SGN) by virtue of being a licensed Gas Transporter (GT). Gas pipes owned by other GTs or third parties may also be present in this area but are not shown on this plan. Information with regard to such pipes should be obtained from the relevant owners. No warranties are given with regard to the accuracy of the information shown on this plan. Service pipes, valves, siphons, sub-connections etc. are not shown but their presence should be anticipated. You should be aware that a small percentage of our pipes/assets may be undergoing review and will temporarily be highlighted in yellow. If your proposed works are close to one of these pipes, you should contact the SGN Safety Admin Team on 0800 912 1722 for advice. No liability of any kind whatsoever is accepted by SGN or its agents, servants or sub-contractors for any error or omission contained herein. Safe digging practices, in accordance with HS (G)47, must be used to verify and establish the actual position of mains, pipes, services and other apparatus on site before any mechanical plant is used. It is your responsibility to ensure that plant location information is provided to all persons (whether direct labour or sub-contractors) working for you on or near gas apparatus. Information included on this plan should not be referred to beyond a period of 28 days from the date of issue.

**Report damage immediately – KEEP EVERYONE AWAY FROM THE AREA**  
**0800 111 999**

Low Pressure Mains	
Medium Pressure Mains	
Intermediate Pressure Mains	
High Pressure Mains	
LAs	
H100 Hydrogen Network	
GTs	
SSSIs	

Some Examples Of Plant Items

Valve		Syphon		Depth of Cover		Diameter Change		Material Change	
-------	--	--------	--	----------------	--	-----------------	--	-----------------	--

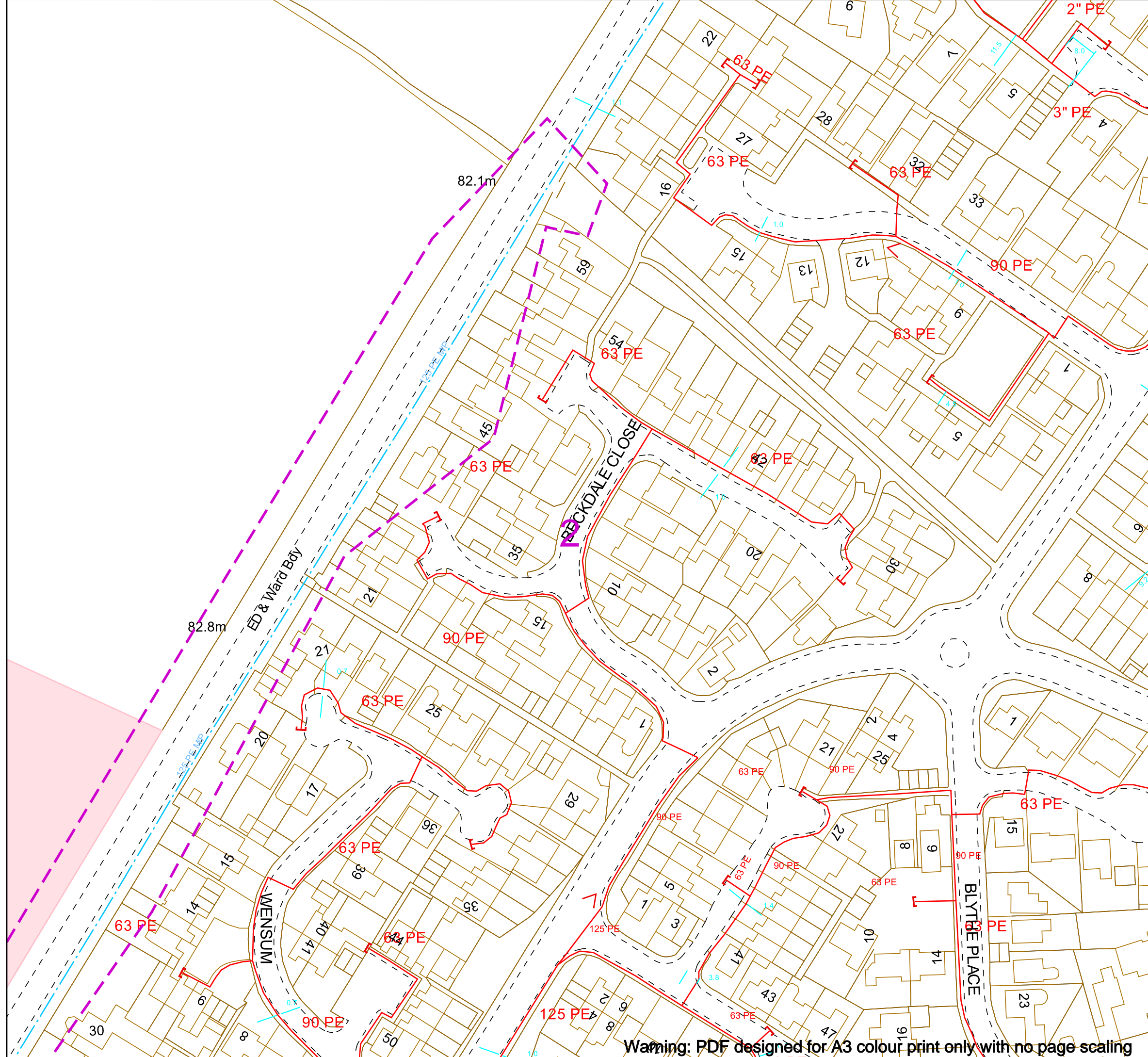
Digsite: Line: Area:



This plan is reproduced from or based on the OS map by Scotia Gas Networks plc, with the sanction of the controller of HM Stationery Office. Crown Copyright Reserved. Southern Gas – 100044373 and Scotland Gas – 100044366.



**Warning: PDF designed for A3 colour print only with no page scaling**



**Contact Us**  
**SGN Safety Admin Team:**  
 0800 912 1722  
**Email:**  
 plantlocation@sgn.co.uk

Date Requested: 17/12/2025  
 Job Reference: 39817997  
 Site Location: 456560 223052  
 Requested by: Mr Jack Ramsey  
 Your Scheme/Reference: Howes Lane

Scale: 1:1000 (When plotted at A3)

This plan shows the location of those pipes owned by Scotia Gas Networks (SGN) by virtue of being a licensed Gas Transporter (GT). Gas pipes owned by other GTs or third parties may also be present in this area but are not shown on this plan. Information with regard to such pipes should be obtained from the relevant owners. No warranties are given with regard to the accuracy of the information shown on this plan. Service pipes, valves, siphons, sub-connections etc. are not shown but their presence should be anticipated. You should be aware that a small percentage of our pipes/assets may be undergoing review and will temporarily be highlighted in yellow. If your proposed works are close to one of these pipes, you should contact the SGN Safety Admin Team on 0800 912 1722 for advice. No liability of any kind whatsoever is accepted by SGN or its agents, servants or sub-contractors for any error or omission contained herein. Safe digging practices, in accordance with HS (G)47, must be used to verify and establish the actual position of mains, pipes, services and other apparatus on site before any mechanical plant is used. It is your responsibility to ensure that plant location information is provided to all persons (whether direct labour or sub-contractors) working for you on or near gas apparatus. Information included on this plan should not be referred to beyond a period of 28 days from the date of issue.

**Report damage immediately – KEEP EVERYONE AWAY FROM THE AREA**  
**0800 111 999**

Low Pressure Mains	
Medium Pressure Mains	
Intermediate Pressure Mains	
High Pressure Mains	
LAs	
H100 Hydrogen Network	
GTs	
SSSIs	

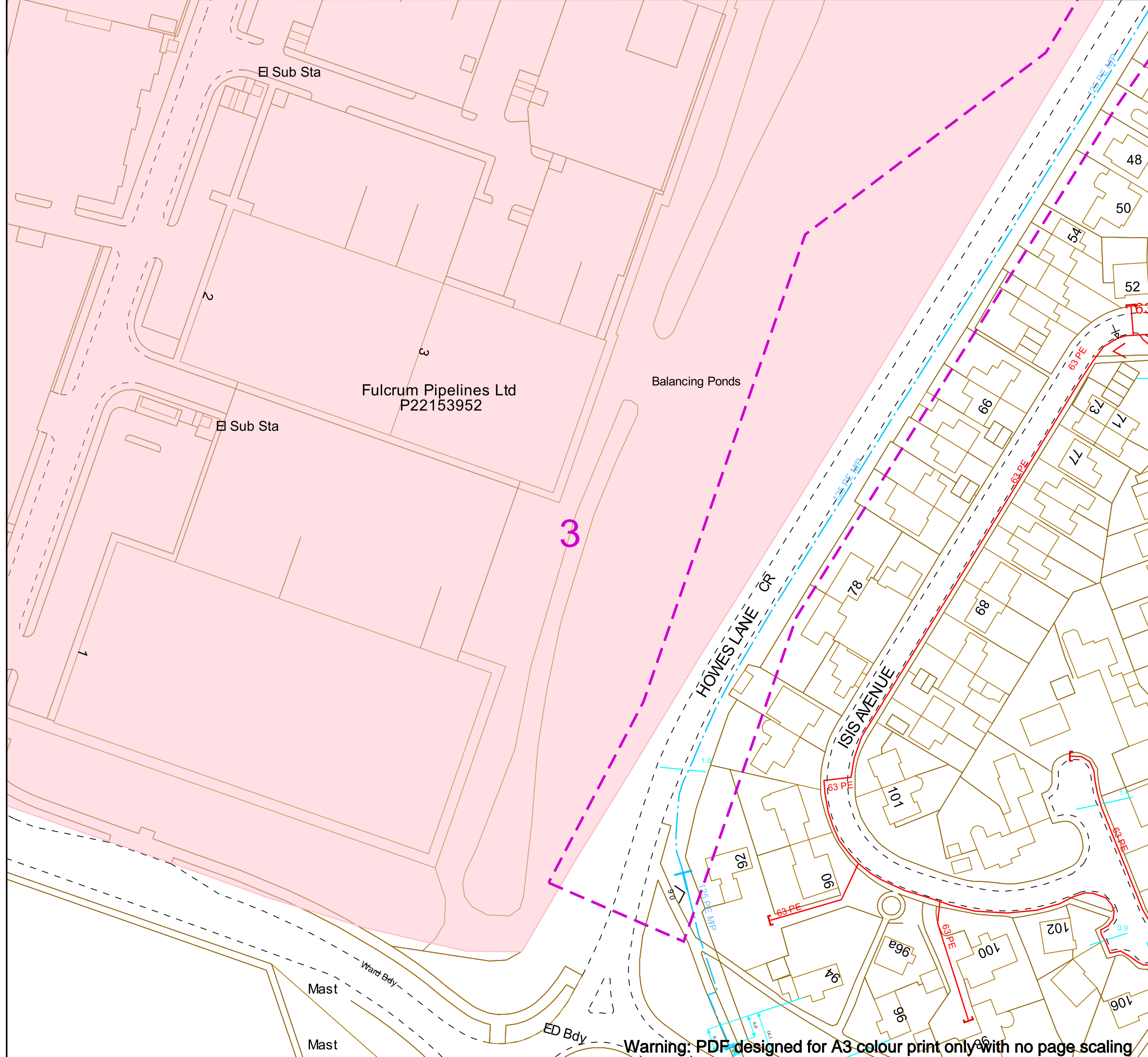
Some Examples Of Plant Items  
 Valve Syphon Depth of Cover Diameter Change Material Change

Digsite: Line: Area:



This plan is reproduced from or based on the OS map by Scotia Gas Networks plc, with the sanction of the controller of HM Stationery Office. Crown Copyright Reserved. Southern Gas – 100044373 and Scotland Gas – 100044366.

**Warning: PDF designed for A3 colour print only with no page scaling**



# SGN

Your gas. Our network.

**Contact Us**  
**SGN Safety Admin Team:**  
 0800 912 1722  
**Email:**  
 plantlocation@sgn.co.uk

Date Requested: 17/12/2025  
 Job Reference: 39817997  
 Site Location: 456560 223052  
 Requested by: Mr Jack Ramsey  
 Your Scheme/Reference: Howes Lane  
 Scale: 1:1000 (When plotted at A3)

This plan shows the location of those pipes owned by Scotia Gas Networks (SGN) by virtue of being a licensed Gas Transporter (GT). Gas pipes owned by other GTs or third parties may also be present in this area but are not shown on this plan. Information with regard to such pipes should be obtained from the relevant owners. No warranties are given with regard to the accuracy of the information shown on this plan. Service pipes, valves, siphons, sub-connections etc. are not shown but their presence should be anticipated. You should be aware that a small percentage of our pipes/assets may be undergoing review and will temporarily be highlighted in yellow. If your proposed works are close to one of these pipes, you should contact the SGN Safety Admin Team on 0800 912 1722 for advice. No liability of any kind whatsoever is accepted by SGN or its agents, servants or sub-contractors for any error or omission contained herein. Safe digging practices, in accordance with HS (G)47, must be used to verify and establish the actual position of mains, pipes, services and other apparatus on site before any mechanical plant is used. It is your responsibility to ensure that plant location information is provided to all persons (whether direct labour or sub-contractors) working for you on or near gas apparatus. Information included on this plan should not be referred to beyond a period of 28 days from the date of issue.

**Report damage immediately – KEEP EVERYONE AWAY FROM THE AREA**  
 0800 111 999

Low Pressure Mains	
Medium Pressure Mains	
Intermediate Pressure Mains	
High Pressure Mains	
LAs	
H100 Hydrogen Network	
GTs	
SSSIs	

Some Examples Of Plant Items

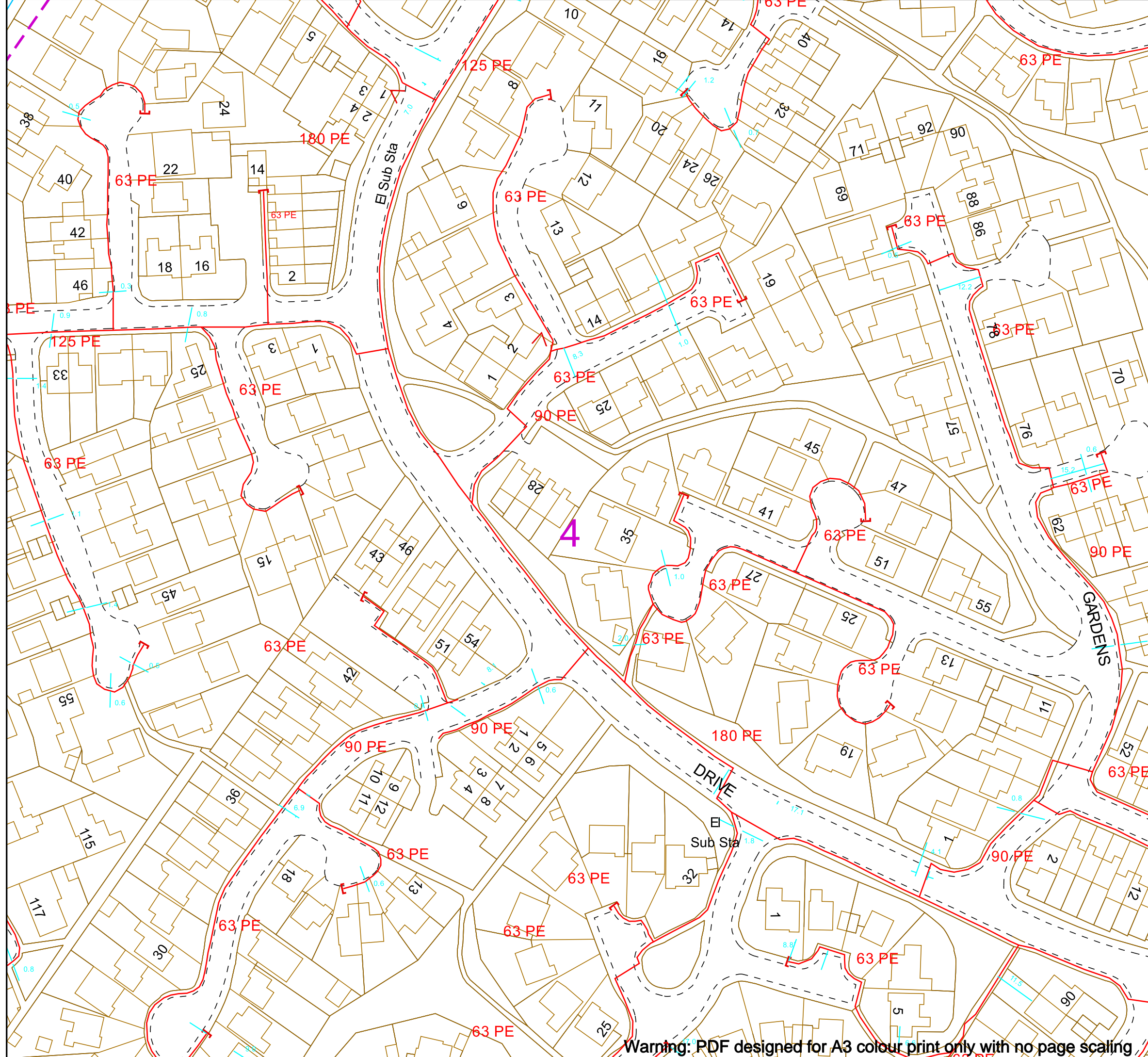
Valve		Syphon		Depth of Cover		Diameter Change		Material Change	
-------	--	--------	--	----------------	--	-----------------	--	-----------------	--

Digsite: Line: Area:



This plan is reproduced from or based on the OS map by Scotia Gas Networks plc, with the sanction of the controller of HM Stationery Office. Crown Copyright Reserved. Southern Gas – 100044373 and Scotland Gas – 100044366.

Warning: PDF designed for A3 colour print only with no page scaling



**Contact Us**  
**SGN Safety Admin Team:**  
 0800 912 1722  
**Email:**  
 plantlocation@sgn.co.uk

Date Requested: 17/12/2025  
 Job Reference: 39817997  
 Site Location: 456560 223052  
 Requested by: Mr Jack Ramsey  
 Your Scheme/Reference: Howes Lane

Scale: 1:1000 (When plotted at A3)

This plan shows the location of those pipes owned by Scotia Gas Networks (SGN) by virtue of being a licensed Gas Transporter (GT). Gas pipes owned by other GTs or third parties may also be present in this area but are not shown on this plan. Information with regard to such pipes should be obtained from the relevant owners. No warranties are given with regard to the accuracy of the information shown on this plan. Service pipes, valves, siphons, sub-connections etc. are not shown but their presence should be anticipated. You should be aware that a small percentage of our pipes/assets may be undergoing review and will temporarily be highlighted in yellow. If your proposed works are close to one of these pipes, you should contact the SGN Safety Admin Team on 0800 912 1722 for advice. No liability of any kind whatsoever is accepted by SGN or its agents, servants or sub-contractors for any error or omission contained herein. Safe digging practices, in accordance with HS (G)47, must be used to verify and establish the actual position of mains, pipes, services and other apparatus on site before any mechanical plant is used. It is your responsibility to ensure that plant location information is provided to all persons (whether direct labour or sub-contractors) working for you on or near gas apparatus. Information included on this plan should not be referred to beyond a period of 28 days from the date of issue.

**Report damage immediately – KEEP EVERYONE AWAY FROM THE AREA**  
**0800 111 999**

Low Pressure Mains	
Medium Pressure Mains	
Intermediate Pressure Mains	
High Pressure Mains	
LAs	
H100 Hydrogen Network	
GTs	
SSSIs	

Some Examples Of Plant Items  
 Valve Syphon Depth of Cover Diameter Change Material Change

Digsite: Line: Area:



This plan is reproduced from or based on the OS map by Scotia Gas Networks plc, with the sanction of the controller of HM Stationery Office. Crown Copyright Reserved. Southern Gas – 100044373 and Scotland Gas – 100044366.

**Warning: PDF designed for A3 colour print only with no page scaling**