

Warning: PDF designed for A3 colour print only with no page scaling

Date Requested: 21/07/2022  
Job Reference: 26342344  
Site Location: 554618 227707  
Requested by:  
Mrs Debbie Wilson  
Your Scheme/Reference: Mill Road, Henham

Scale: 1:4100 (When plotted at A3)

View extent: 200m, 115m

**IMPORTANT NOTICES**

This plan shows these pipes owned by Cadent Gas Limited in its role as a Licensed Gas Transporter (GT). Gas pipes owned by other GT's or otherwise privately owned may be present in this area. Information with regards to such pipes should be obtained from the relevant owners. The information shown on this plan is given without warranty, the accuracy thereof cannot be guaranteed. Service pipes, valves, syphons, stub connections etc. are not shown but their presence should be anticipated. No liability of any kind whatsoever is accepted by Cadent Gas Limited or their agents, servants or contractors for any errors or omission. Safe digging practices, in accordance with HS(G)47, must be used to verify and establish the actual position of mains, pipes, services and other apparatus on site before any mechanical plant is used. It is your responsibility to ensure that this information is provided to all persons (either direct labour or contractors) working for you on or near gas apparatus. The information included on this plan should not be referred to beyond a period of 28 days from the date of issue.

**In case of an emergency call 0800 111 999**

**Dig Sites**

- Red solid line: LP Mains
- Blue dashed line: MP Mains
- Green dashed line: IP Mains
- Orange dashed line: LHP Mains

**Area:** **Line:**

Valve

Depth of cover

Syphon


Diameter Change

Material Change

































Out of Standard Service

**Cadent**

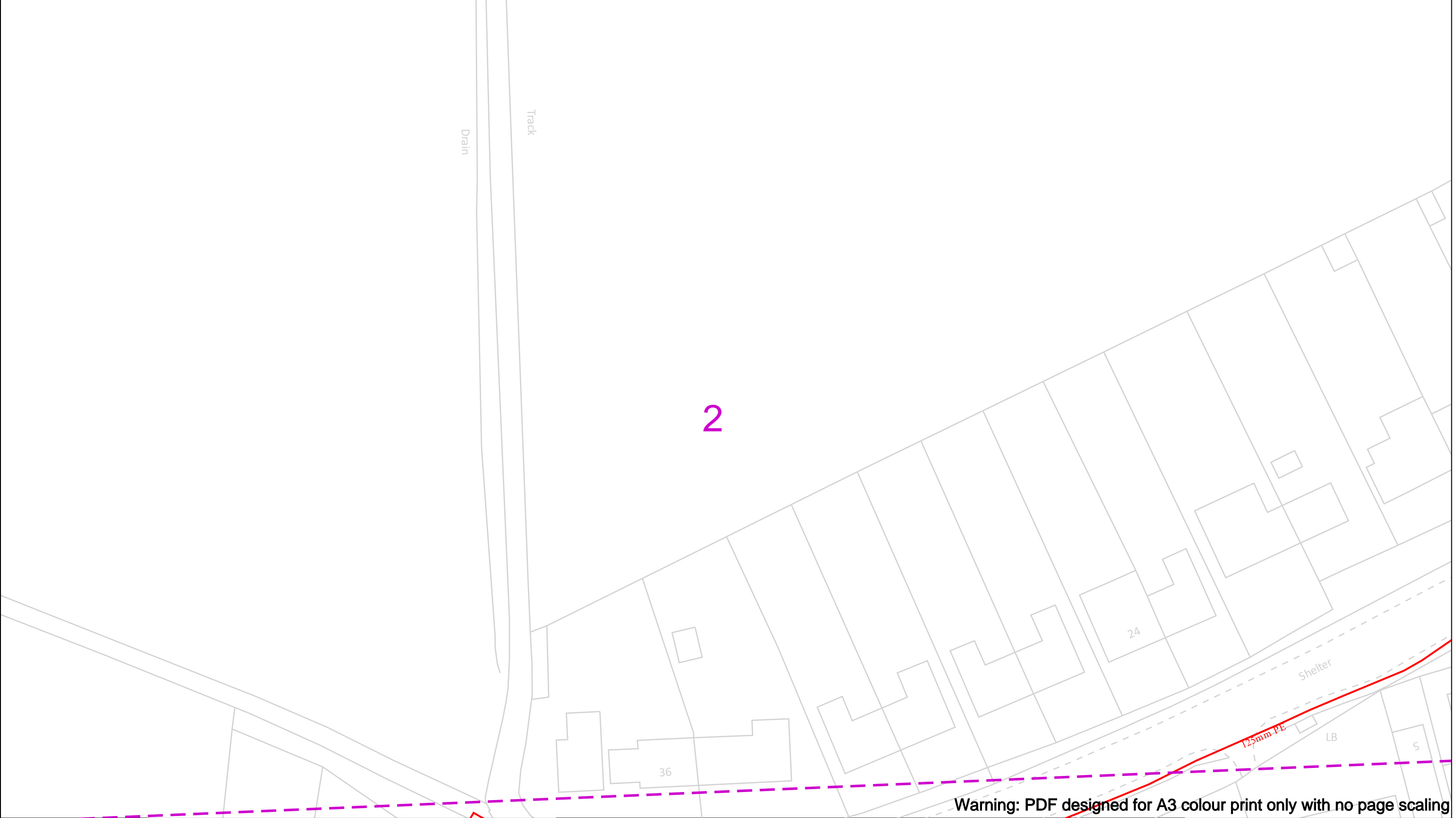
Your Gas Network



Warning: PDF designed for A3 colour print only with no page scaling

	View extent: 200m, 115m	<b>In case of an emergency call 0800 111 999</b>		 <b>Cadent</b> Your Gas Network																								
Date Requested: 21/07/2022 Job Reference: 26342344 Site Location: 554618 227707 Requested by: Mrs Debbie Wilson Your Scheme/Reference: Mill Road, Henham	IMPORTANT NOTICES <p>This plan shows these pipes owned by Cadent Gas Limited in its role as a Licensed Gas Transporter (GT). Gas pipes owned by other GT's or otherwise privately owned may be present in this area. Information with regards to such pipes should be obtained from the relevant owners. The information shown on this plan is given without warranty, the accuracy thereof cannot be guaranteed. Service pipes, valves, syphons, stub connections etc. are not shown but their presence should be anticipated. No liability of any kind whatsoever is accepted by Cadent Gas Limited or their agents, servants or contractors for any errors or omission. Safe digging practices, in accordance with HS(G)47, must be used to verify and establish the actual position of mains, pipes, services and other apparatus on site before any mechanical plant is used. It is your responsibility to ensure that this information is provided to all persons (either direct labour or contractors) working for you on or near gas apparatus. The information included on this plan should not be referred to beyond a period of 28 days from the date of issue.</p>	 <b>Dig Sites</b> <table><tr><td></td><td>LP Mains</td><td></td><td>Valve</td><td></td><td>Diameter Change</td></tr><tr><td></td><td>MP Mains</td><td></td><td>Depth of cover</td><td></td><td>Material Change</td></tr><tr><td></td><td>IP Mains</td><td></td><td>Syphon</td><td></td><td>Out of Standard Service</td></tr><tr><td></td><td>LHP Mains</td><td></td><td></td><td></td><td></td></tr></table>				LP Mains		Valve		Diameter Change		MP Mains		Depth of cover		Material Change		IP Mains		Syphon		Out of Standard Service		LHP Mains				
	LP Mains		Valve			Diameter Change																						
	MP Mains		Depth of cover		Material Change																							
	IP Mains		Syphon		Out of Standard Service																							
	LHP Mains																											
Scale: 1:500 (When plotted at A3)																												

Crown Copyright © - This plan is reproduced from or based on the OS map by Cadent Gas Limited, with the sanction of the controller of HM Stationary Office. Crown Copyright Reserved. Ordnance Survey Licence number 100024886



Date Requested: 21/07/2022  
Job Reference: 26342344  
Site Location: 554618 227707  
Requested by:  
Mrs Debbie Wilson  
Your Scheme/Reference: Mill Road,  
Henham

Scale: 1:500 (When plotted at A3)

View extent: 200m, 115m

IMPORTANT NOTICES

This plan shows these pipes owned by Cadent Gas Limited in its role as a Licensed Gas Transporter (GT). Gas pipes owned by other GT's or otherwise privately owned may be present in this area. Information with regards to such pipes should be obtained from the relevant owners. The information shown on this plan is given without warranty, the accuracy thereof cannot be guaranteed. Service pipes, valves, syphons, stub connections etc. are not shown but their presence should be anticipated. No liability of any kind whatsoever is accepted by Cadent Gas Limited or their agents, servants or contractors for any errors or omission. Safe digging practices, in accordance with HS(G)47, must be used to verify and establish the actual position of mains, pipes, services and other apparatus on site before any mechanical plant is used. It is your responsibility to ensure that this information is provided to all persons (either direct labour or contractors) working for you on or near gas apparatus. The information included on this plan should not be referred to beyond a period of 28 days from the date of issue.

**In case of an emergency call 0800 111 999**

**50m**

Dig Sites

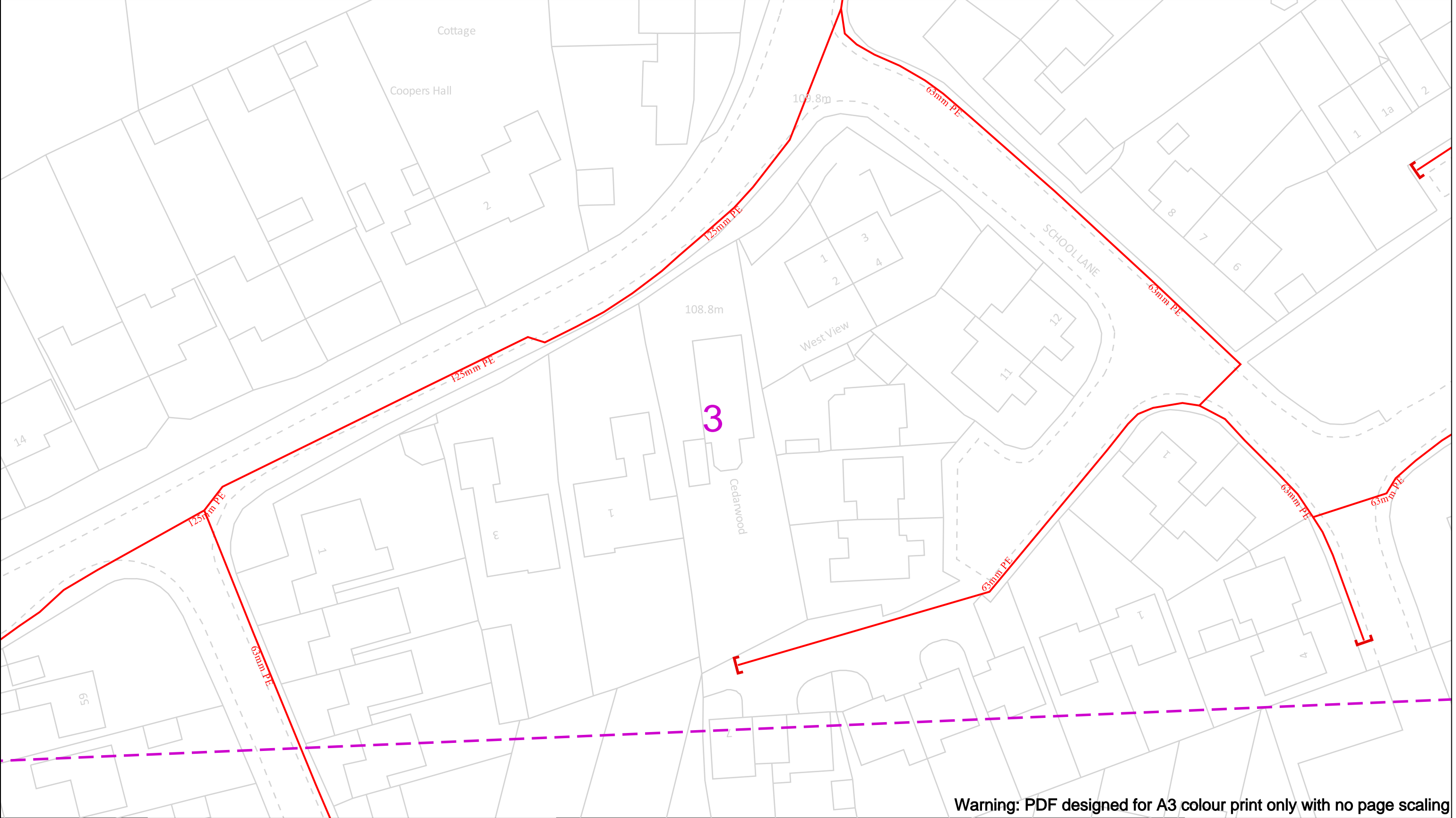
	LP Mains
	MP Mains
	IP Mains
	LHP Mains

Area: Line:

	Valve		Diameter Change
	Depth of cover		Material Change
	Syphon		Out of Standard Service

**Cadent**  
Your Gas Network

Crown Copyright © - This plan is reproduced from or based on the OS map by Cadent Gas Limited, with the sanction of the controller of HM Stationary Office. Crown Copyright Reserved. Ordnance Survey Licence number 100024886



Warning: PDF designed for A3 colour print only with no page scaling

Date Requested: 21/07/2022  
Job Reference: 26342344  
Site Location: 554618 227707  
Requested by:  
Mrs Debbie Wilson  
Your Scheme/Reference: Mill Road,  
Henham

Scale: 1:500 (When plotted at A3)

View extent: 200m, 115m

IMPORTANT NOTICES

This plan shows these pipes owned by Cadent Gas Limited in its role as a Licensed Gas Transporter (GT). Gas pipes owned by other GT's or otherwise privately owned may be present in this area. Information with regards to such pipes should be obtained from the relevant owners. The information shown on this plan is given without warranty, the accuracy thereof cannot be guaranteed. Service pipes, valves, syphons, stub connections etc. are not shown but their presence should be anticipated. No liability of any kind whatsoever is accepted by Cadent Gas Limited or their agents, servants or contractors for any errors or omission. Safe digging practices, in accordance with HS(G)47, must be used to verify and establish the actual position of mains, pipes, services and other apparatus on site before any mechanical plant is used. It is your responsibility to ensure that this information is provided to all persons (either direct labour or contractors) working for you on or near gas apparatus. The information included on this plan should not be referred to beyond a period of 28 days from the date of issue.

**In case of an emergency call 0800 111 999**

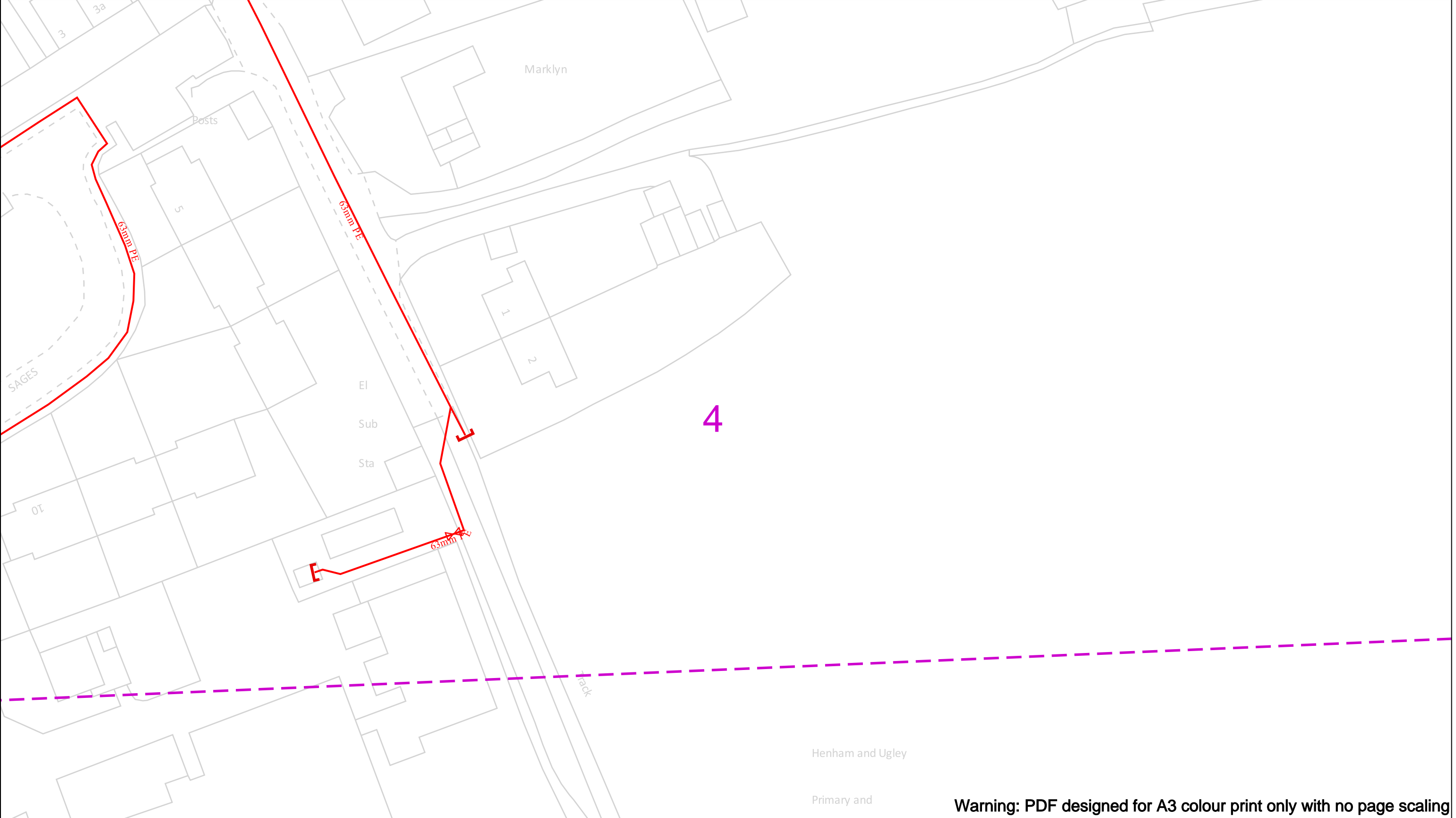
50m

Dig Sites

Area: Line:

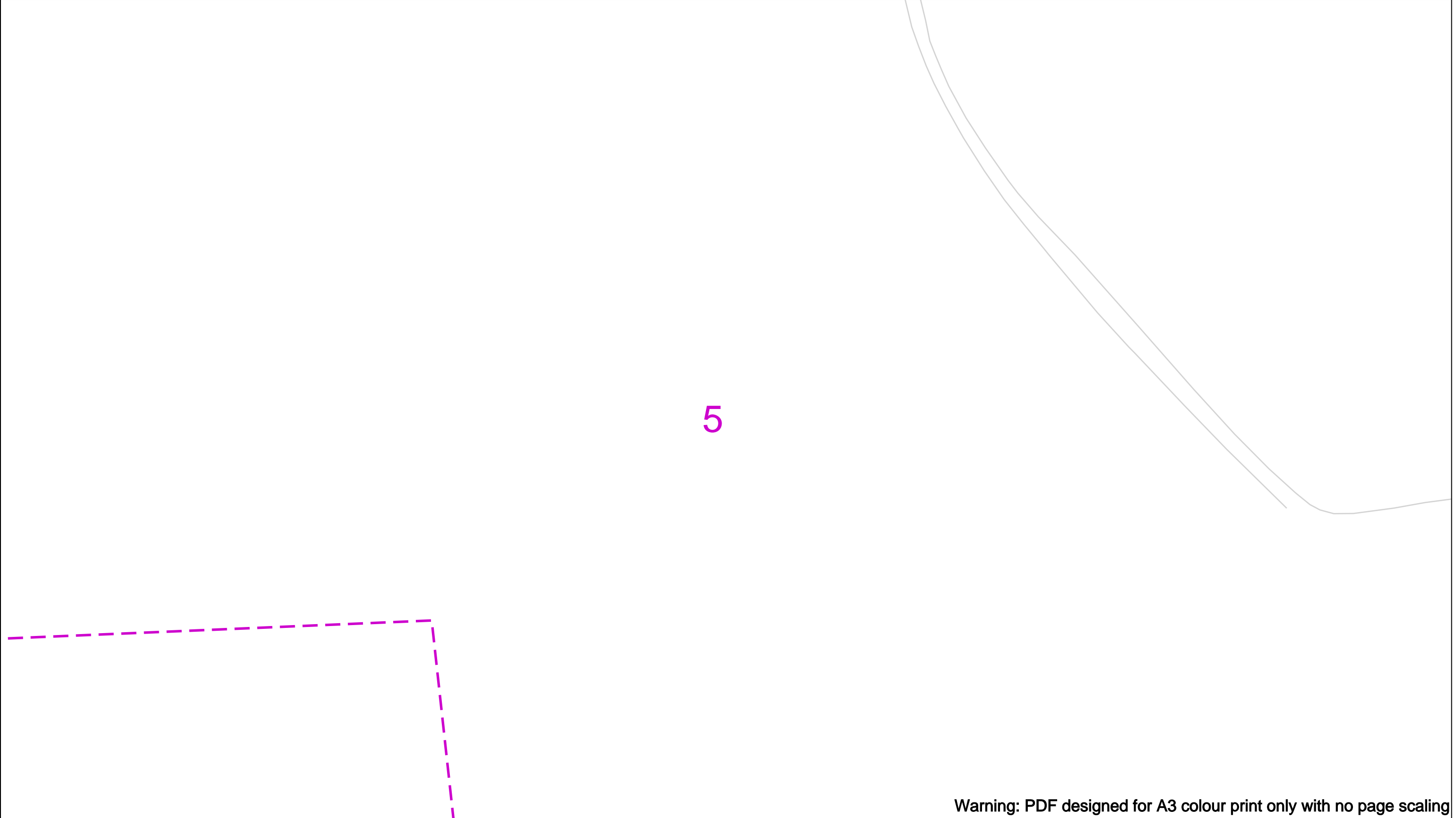
	LP Mains		Valve		Diameter Change
	MP Mains		Depth of cover		Material Change
	IP Mains		Syphon		Out of Standard Service
	LHP Mains				



















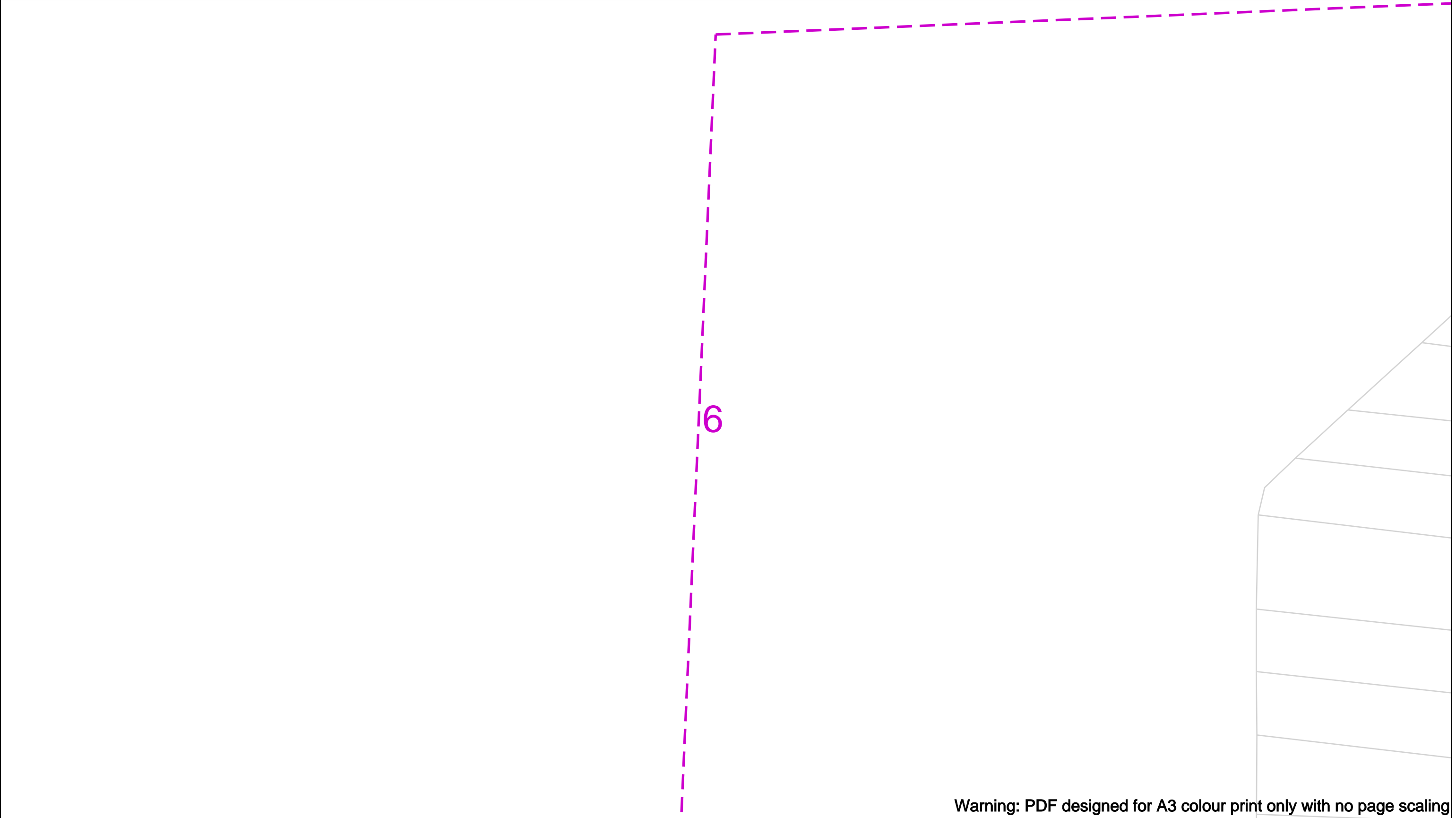
Warning: PDF designed for A3 colour print only with no page scaling

<p>Date Requested: 21/07/2022 Job Reference: 26342344 Site Location: 554618 227707 Requested by: Mrs Debbie Wilson Your Scheme/Reference: Mill Road, Henham</p> <p>Scale: 1:500 (When plotted at A3)</p>		<p>View extent: 200m, 115m</p> <p>IMPORTANT NOTICES</p> <p>This plan shows these pipes owned by Cadent Gas Limited in its role as a Licensed Gas Transporter (GT). Gas pipes owned by other GT's or otherwise privately owned may be present in this area. Information with regards to such pipes should be obtained from the relevant owners. The information shown on this plan is given without warranty, the accuracy thereof cannot be guaranteed. Service pipes, valves, syphons, stub connections etc. are not shown but their presence should be anticipated. No liability of any kind whatsoever is accepted by Cadent Gas Limited or their agents, servants or contractors for any errors or omission. Safe digging practices, in accordance with HS(G)47, must be used to verify and establish the actual position of mains, pipes, services and other apparatus on site before any mechanical plant is used. It is your responsibility to ensure that this information is provided to all persons (either direct labour or contractors) working for you on or near gas apparatus. The information included on this plan should not be referred to beyond a period of 28 days from the date of issue.</p>	<p><b>In case of an emergency call 0800 111 999</b></p> <p>50m</p> <table><tr><td><b>Dig Sites</b></td><td><b>Area:</b> </td><td><b>Line:</b> </td><td colspan="2"></td></tr><tr><td></td><td>LP Mains</td><td></td><td>Valve</td><td></td><td>Diameter Change</td></tr><tr><td></td><td>MP Mains</td><td></td><td>Depth of cover</td><td></td><td>Material Change</td></tr><tr><td></td><td>IP Mains</td><td></td><td>Syphon</td><td></td><td>Out of Standard Service</td></tr><tr><td></td><td>LHP Mains</td><td></td><td></td><td></td><td></td></tr></table>		<b>Dig Sites</b>	<b>Area:</b>	<b>Line:</b>				LP Mains		Valve		Diameter Change		MP Mains		Depth of cover		Material Change		IP Mains		Syphon		Out of Standard Service		LHP Mains					<p><b>Cadent</b> Your Gas Network</p>
<b>Dig Sites</b>	<b>Area:</b>	<b>Line:</b>																																
	LP Mains		Valve		Diameter Change																													
	MP Mains		Depth of cover		Material Change																													
	IP Mains		Syphon		Out of Standard Service																													
	LHP Mains																																	
<p>Crown Copyright © - This plan is reproduced from or based on the OS map by Cadent Gas Limited, with the sanction of the controller of HM Stationary Office. Crown Copyright Reserved. Ordnance Survey Licence number 100024886</p>																																		



Warning: PDF designed for A3 colour print only with no page scaling

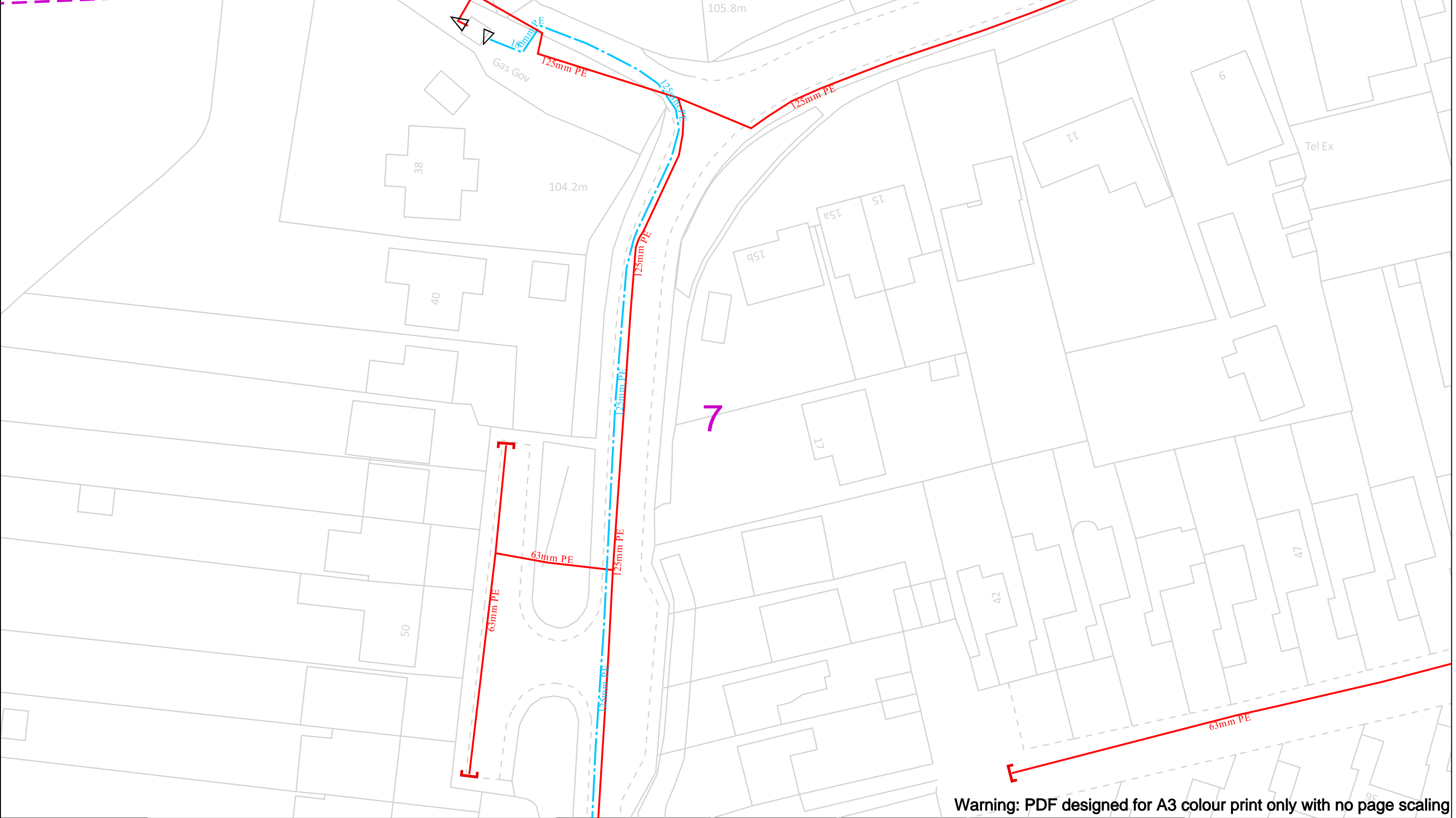
	View extent: 200m, 115m	<b>In case of an emergency call 0800 111 999</b>		
<p>Date Requested: 21/07/2022 Job Reference: 26342344 Site Location: 554618 227707 Requested by: Mrs Debbie Wilson Your Scheme/Reference: Mill Road, Henham</p> <p>Scale: 1:500 (When plotted at A3)</p>	<p>IMPORTANT NOTICES</p> <p>This plan shows these pipes owned by Cadent Gas Limited in its role as a Licensed Gas Transporter (GT). Gas pipes owned by other GT's or otherwise privately owned may be present in this area. Information with regards to such pipes should be obtained from the relevant owners. The information shown on this plan is given without warranty, the accuracy thereof cannot be guaranteed. Service pipes, valves, syphons, stub connections etc. are not shown but their presence should be anticipated. No liability of any kind whatsoever is accepted by Cadent Gas Limited or their agents, servants or contractors for any errors or omission. Safe digging practices, in accordance with HS(G)47, must be used to verify and establish the actual position of mains, pipes, services and other apparatus on site before any mechanical plant is used. It is your responsibility to ensure that this information is provided to all persons (either direct labour or contractors) working for you on or near gas apparatus. The information included on this plan should not be referred to beyond a period of 28 days from the date of issue.</p>	<div>50m</div> <div><div>Dig Sites</div><div><div><div><div>Area: </div><div>Line: </div></div><div><div> LP Mains</div><div> MP Mains</div><div> IP Mains</div><div> LHP Mains</div></div><div><div> Valve</div><div> Depth of cover</div><div> Syphon</div><div> Diameter Change</div><div> Material Change</div><div> Out of Standard Service</div></div></div></div></div>		
Crown Copyright © - This plan is reproduced from or based on the OS map by Cadent Gas Limited, with the sanction of the controller of HM Stationary Office. Crown Copyright Reserved. Ordnance Survey Licence number 100024886				



Warning: PDF designed for A3 colour print only with no page scaling

	View extent: 200m, 115m	<b>In case of an emergency call 0800 111 999</b>		 <b>Cadent</b> Your Gas Network																								
Date Requested: 21/07/2022 Job Reference: 26342344 Site Location: 554618 227707 Requested by: Mrs Debbie Wilson Your Scheme/Reference: Mill Road, Henham	IMPORTANT NOTICES <p>This plan shows these pipes owned by Cadent Gas Limited in its role as a Licensed Gas Transporter (GT). Gas pipes owned by other GT's or otherwise privately owned may be present in this area. Information with regards to such pipes should be obtained from the relevant owners. The information shown on this plan is given without warranty, the accuracy thereof cannot be guaranteed. Service pipes, valves, syphons, stub connections etc. are not shown but their presence should be anticipated. No liability of any kind whatsoever is accepted by Cadent Gas Limited or their agents, servants or contractors for any errors or omission. Safe digging practices, in accordance with HS(G)47, must be used to verify and establish the actual position of mains, pipes, services and other apparatus on site before any mechanical plant is used. It is your responsibility to ensure that this information is provided to all persons (either direct labour or contractors) working for you on or near gas apparatus. The information included on this plan should not be referred to beyond a period of 28 days from the date of issue.</p>	 <b>Dig Sites</b> <table><tr><td></td><td>LP Mains</td><td></td><td>Valve</td><td></td><td>Diameter Change</td></tr><tr><td></td><td>MP Mains</td><td></td><td>Depth of cover</td><td></td><td>Material Change</td></tr><tr><td></td><td>IP Mains</td><td></td><td>Syphon</td><td></td><td>Out of Standard Service</td></tr><tr><td></td><td>LHP Mains</td><td></td><td></td><td></td><td></td></tr></table>				LP Mains		Valve		Diameter Change		MP Mains		Depth of cover		Material Change		IP Mains		Syphon		Out of Standard Service		LHP Mains				
	LP Mains		Valve			Diameter Change																						
	MP Mains		Depth of cover		Material Change																							
	IP Mains		Syphon		Out of Standard Service																							
	LHP Mains																											
Scale: 1:500 (When plotted at A3)																												

Crown Copyright © - This plan is reproduced from or based on the OS map by Cadent Gas Limited, with the sanction of the controller of HM Stationary Office. Crown Copyright Reserved. Ordnance Survey Licence number 100024886



Warning: PDF designed for A3 colour print only with no page scaling

Date Requested: 21/07/2022  
Job Reference: 26342344  
Site Location: 554618 227707  
Requested by:  
Mrs Debbie Wilson  
Your Scheme/Reference: Mill Road,  
Henham

Scale: 1:500 (When plotted at A3)

View extent: 200m, 115m

IMPORTANT NOTICES

This plan shows these pipes owned by Cadent Gas Limited in its role as a Licensed Gas Transporter (GT). Gas pipes owned by other GT's or otherwise privately owned may be present in this area. Information with regards to such pipes should be obtained from the relevant owners. The information shown on this plan is given without warranty, the accuracy thereof cannot be guaranteed. Service pipes, valves, syphons, stub connections etc. are not shown but their presence should be anticipated. No liability of any kind whatsoever is accepted by Cadent Gas Limited or their agents, servants or contractors for any errors or omission. Safe digging practices, in accordance with HS(G)47, must be used to verify and establish the actual position of mains, pipes, services and other apparatus on site before any mechanical plant is used. It is your responsibility to ensure that this information is provided to all persons (either direct labour or contractors) working for you on or near gas apparatus. The information included on this plan should not be referred to beyond a period of 28 days from the date of issue.

In case of an emergency call 0800 111 999

50m

Dig Sites

LP Mains

MP Mains

IP Mains

LHP Mains

Area:

Line:

Valve

Depth of cover

Syphon

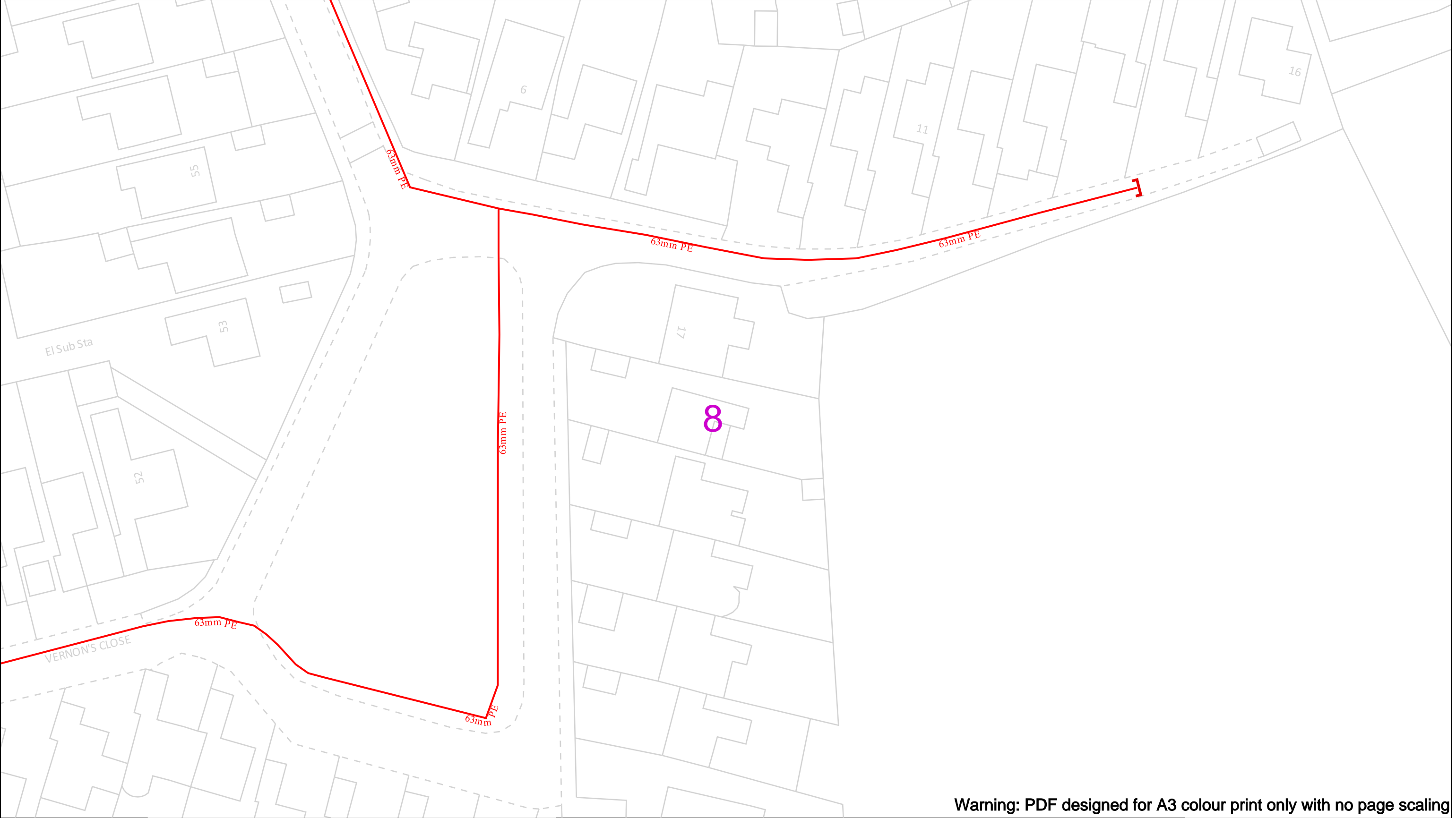
Diameter Change

Material Change

Out of Standard Service

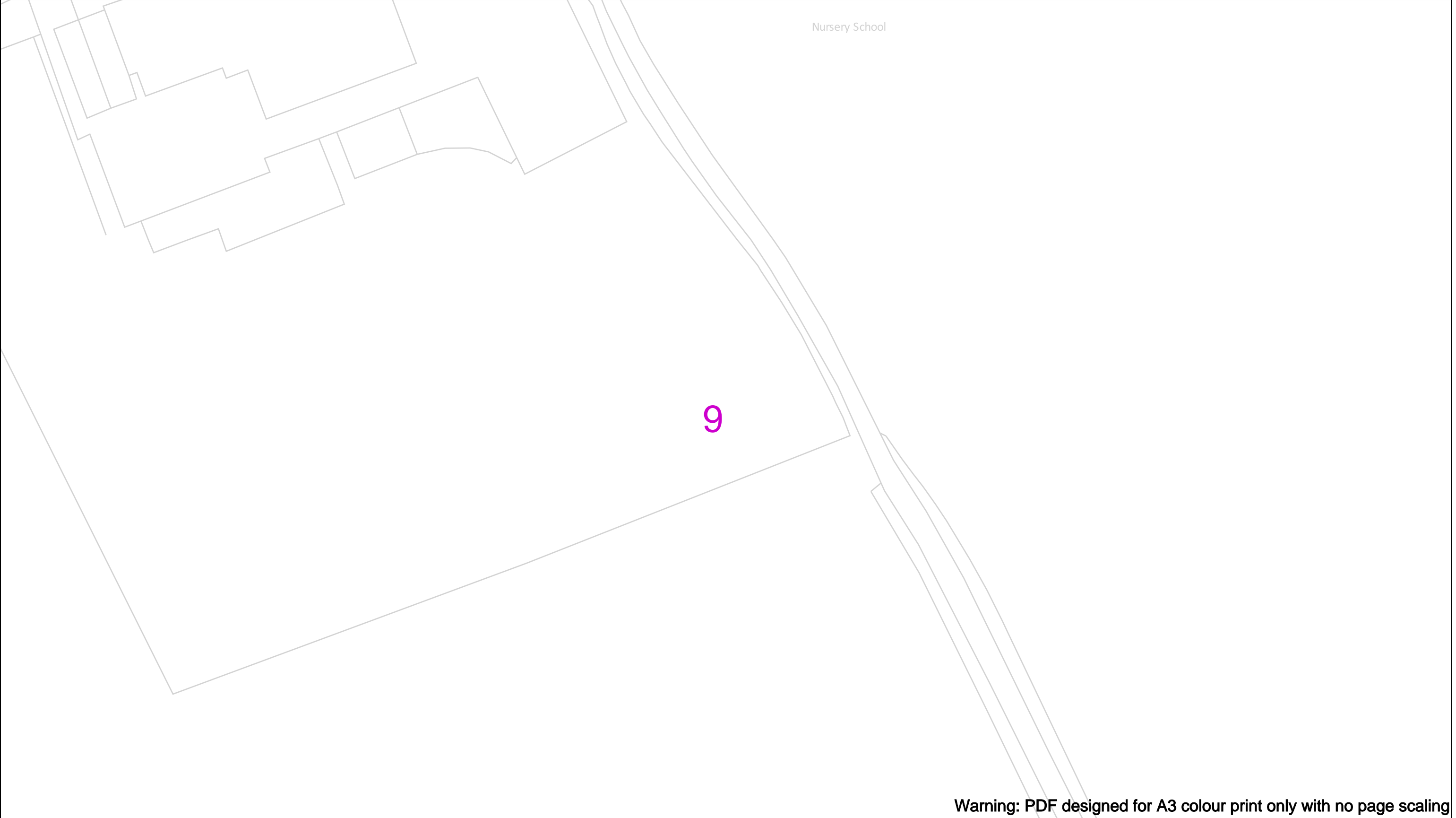
Cadent

Your Gas Network


















Warning: PDF designed for A3 colour print only with no page scaling

<div>Date Requested: 21/07/2022</div> <div>Job Reference: 26342344</div> <div>Site Location: 554618 227707</div> <div>Requested by: Mrs Debbie Wilson</div> <div>Your Scheme/Reference: Mill Road, Henham</div> <div>Scale: 1:500 (When plotted at A3)</div>	<div>View extent: 200m, 115m</div> <div>IMPORTANT NOTICES</div> <div>This plan shows these pipes owned by Cadent Gas Limited in its role as a Licensed Gas Transporter (GT). Gas pipes owned by other GT's or otherwise privately owned may be present in this area. Information with regards to such pipes should be obtained from the relevant owners. The information shown on this plan is given without warranty, the accuracy thereof cannot be guaranteed. Service pipes, valves, syphons, stub connections etc. are not shown but their presence should be anticipated. No liability of any kind whatsoever is accepted by Cadent Gas Limited or their agents, servants or contractors for any errors or omission. Safe digging practices, in accordance with HS(G)47, must be used to verify and establish the actual position of mains, pipes, services and other apparatus on site before any mechanical plant is used. It is your responsibility to ensure that this information is provided to all persons (either direct labour or contractors) working for you on or near gas apparatus. The information included on this plan should not be referred to beyond a period of 28 days from the date of issue.</div>	<div>In case of an emergency call 0800 111 999</div> <div><div><div><div></div><div>50m</div></div><div>Dig Sites</div><div><div><div></div><div>LP Mains</div></div><div><div></div><div>MP Mains</div></div><div><div></div><div>IP Mains</div></div><div><div></div><div>LHP Mains</div></div></div><div><div>Area: <div></div></div><div>Line: <div></div></div></div><div><div><div></div><div>Valve</div></div><div><div></div><div>Depth of cover</div></div><div><div></div><div>Syphon</div></div><div><div></div><div>Diameter Change</div></div><div><div></div><div>Material Change</div></div><div><div></div><div>Out of Standard Service</div></div></div></div></div>	<div><div>Cadent</div><div>Your Gas Network</div></div>
<div>Crown Copyright © - This plan is reproduced from or based on the OS map by Cadent Gas Limited, with the sanction of the controller of HM Stationary Office. Crown Copyright Reserved. Ordnance Survey Licence number 100024886</div>			



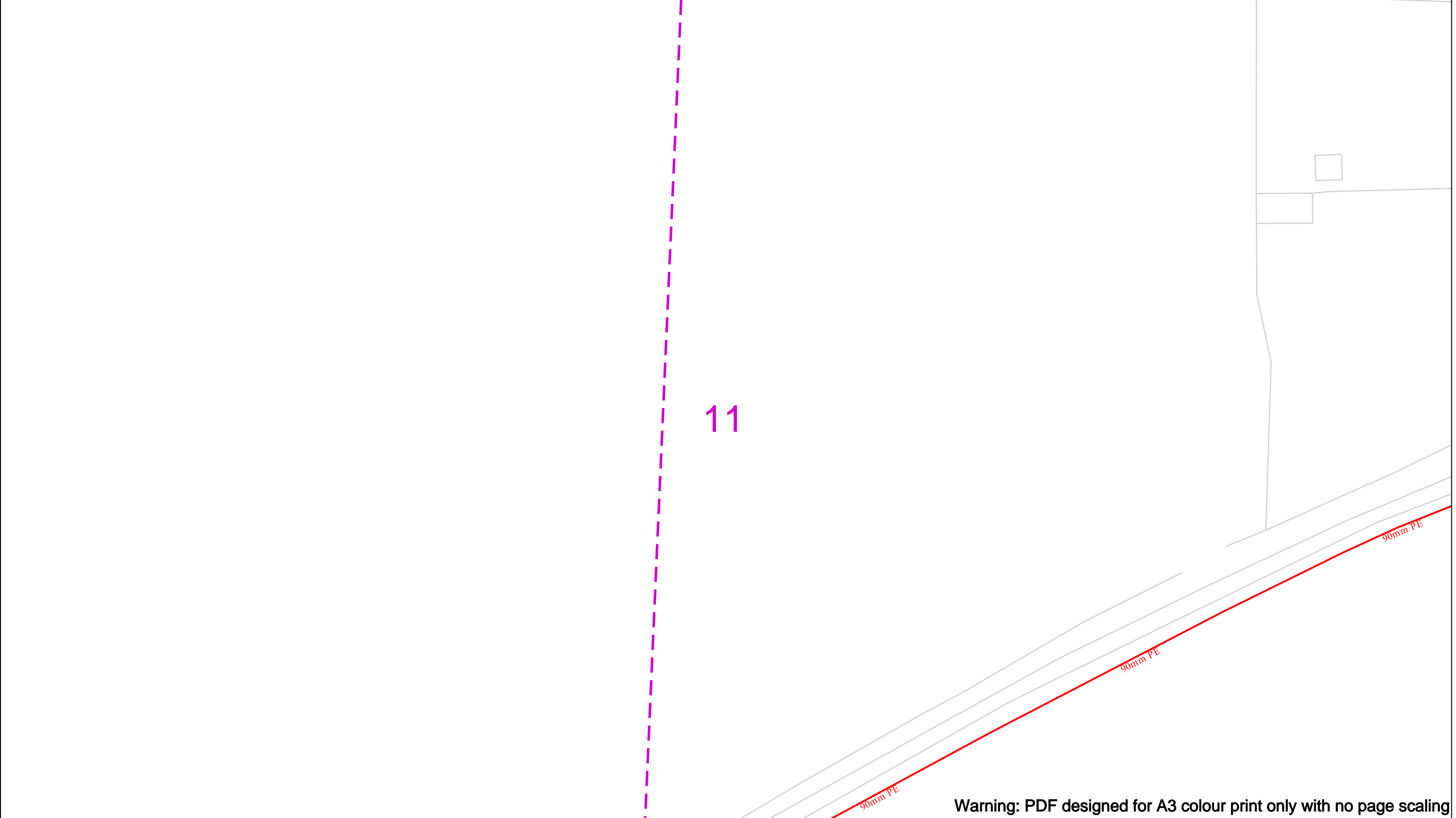
Warning: PDF designed for A3 colour print only with no page scaling

	View extent: 200m, 115m	<b>In case of an emergency call 0800 111 999</b>		 <p><b>Cadent</b> Your Gas Network</p>
<p>Date Requested: 21/07/2022 Job Reference: 26342344 Site Location: 554618 227707 Requested by: Mrs Debbie Wilson Your Scheme/Reference: Mill Road, Henham</p> <p>Scale: 1:500 (When plotted at A3)</p>	<p>IMPORTANT NOTICES</p> <p>This plan shows these pipes owned by Cadent Gas Limited in its role as a Licensed Gas Transporter (GT). Gas pipes owned by other GT's or otherwise privately owned may be present in this area. Information with regards to such pipes should be obtained from the relevant owners. The information shown on this plan is given without warranty, the accuracy thereof cannot be guaranteed. Service pipes, valves, syphons, stub connections etc. are not shown but their presence should be anticipated. No liability of any kind whatsoever is accepted by Cadent Gas Limited or their agents, servants or contractors for any errors or omission. Safe digging practices, in accordance with HS(G)47, must be used to verify and establish the actual position of mains, pipes, services and other apparatus on site before any mechanical plant is used. It is your responsibility to ensure that this information is provided to all persons (either direct labour or contractors) working for you on or near gas apparatus. The information included on this plan should not be referred to beyond a period of 28 days from the date of issue.</p>	<div>50m</div> <div><div><div>Dig Sites</div><div><div> LP Mains</div><div> MP Mains</div><div> IP Mains</div><div> LHP Mains</div></div><div><div>Area: </div><div>Line: </div></div><div><div> Valve</div><div> Depth of cover</div><div> Syphon</div></div><div><div> Diameter Change</div><div> Material Change</div><div> Out of Standard Service</div></div></div></div>		
Crown Copyright © - This plan is reproduced from or based on the OS map by Cadent Gas Limited, with the sanction of the controller of HM Stationary Office. Crown Copyright Reserved. Ordnance Survey Licence number 100024886				



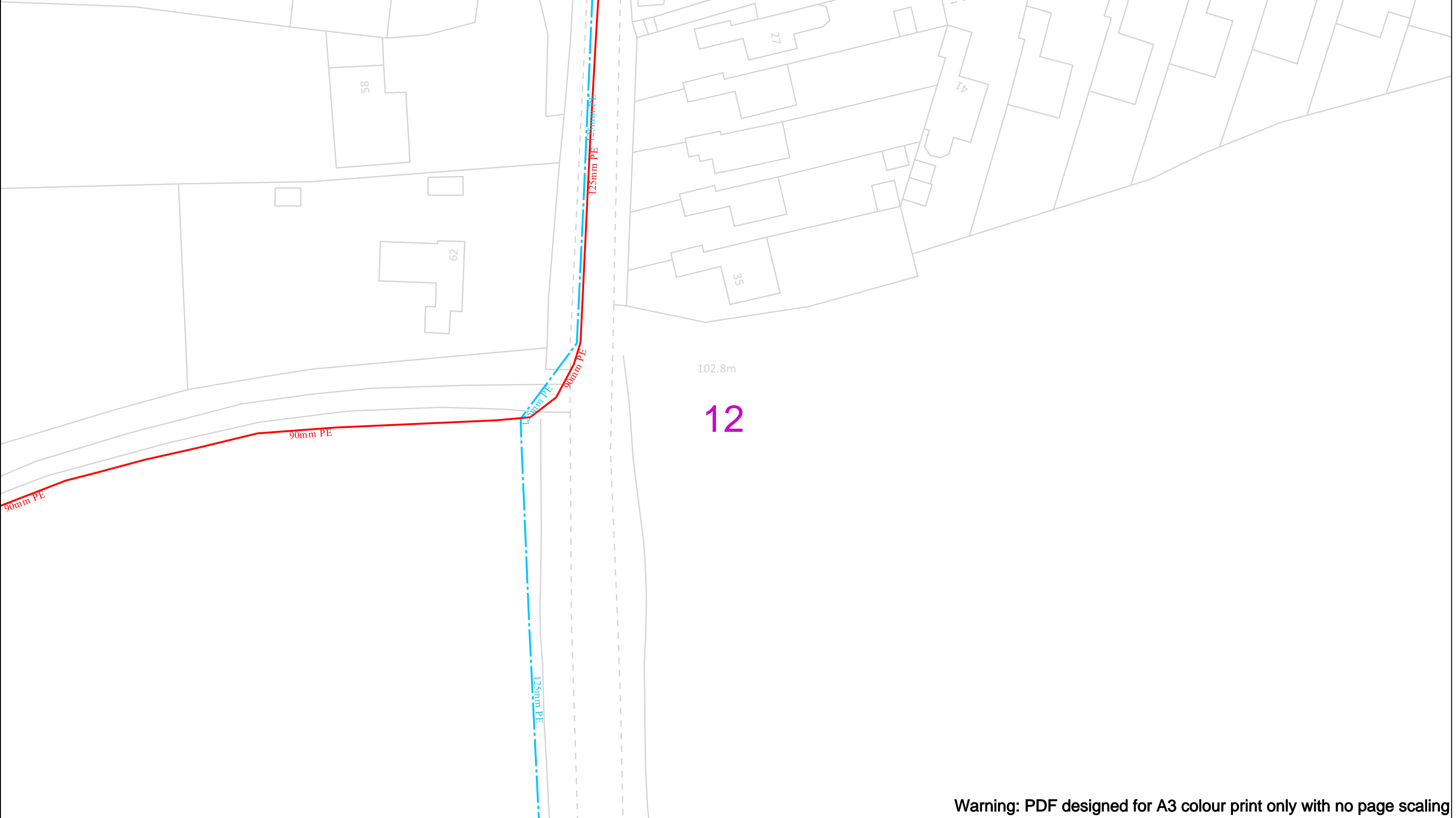
Warning: PDF designed for A3 colour print only with no page scaling

	View extent: 200m, 115m	<b>In case of an emergency call 0800 111 999</b>		
<p>Date Requested: 21/07/2022 Job Reference: 26342344 Site Location: 554618 227707 Requested by: Mrs Debbie Wilson Your Scheme/Reference: Mill Road, Henham</p> <p>Scale: 1:500 (When plotted at A3)</p>	<p>IMPORTANT NOTICES</p> <p>This plan shows these pipes owned by Cadent Gas Limited in its role as a Licensed Gas Transporter (GT). Gas pipes owned by other GT's or otherwise privately owned may be present in this area. Information with regards to such pipes should be obtained from the relevant owners. The information shown on this plan is given without warranty, the accuracy thereof cannot be guaranteed. Service pipes, valves, syphons, stub connections etc. are not shown but their presence should be anticipated. No liability of any kind whatsoever is accepted by Cadent Gas Limited or their agents, servants or contractors for any errors or omission. Safe digging practices, in accordance with HS(G)47, must be used to verify and establish the actual position of mains, pipes, services and other apparatus on site before any mechanical plant is used. It is your responsibility to ensure that this information is provided to all persons (either direct labour or contractors) working for you on or near gas apparatus. The information included on this plan should not be referred to beyond a period of 28 days from the date of issue.</p>	<div><p>Dig Sites</p><div><div></div>LP Mains</div><div><div></div>MP Mains</div><div><div></div>IP Mains</div><div><div></div>LHP Mains</div></div> <div><div></div>Area: </div> <div><div></div>Line: </div> <div><div></div>Valve</div> <div><div></div>Depth of cover</div> <div><div></div>Syphon</div> <div><div></div>Diameter Change</div> <div><div></div>Material Change</div> <div><div></div>Out of Standard Service</div>		



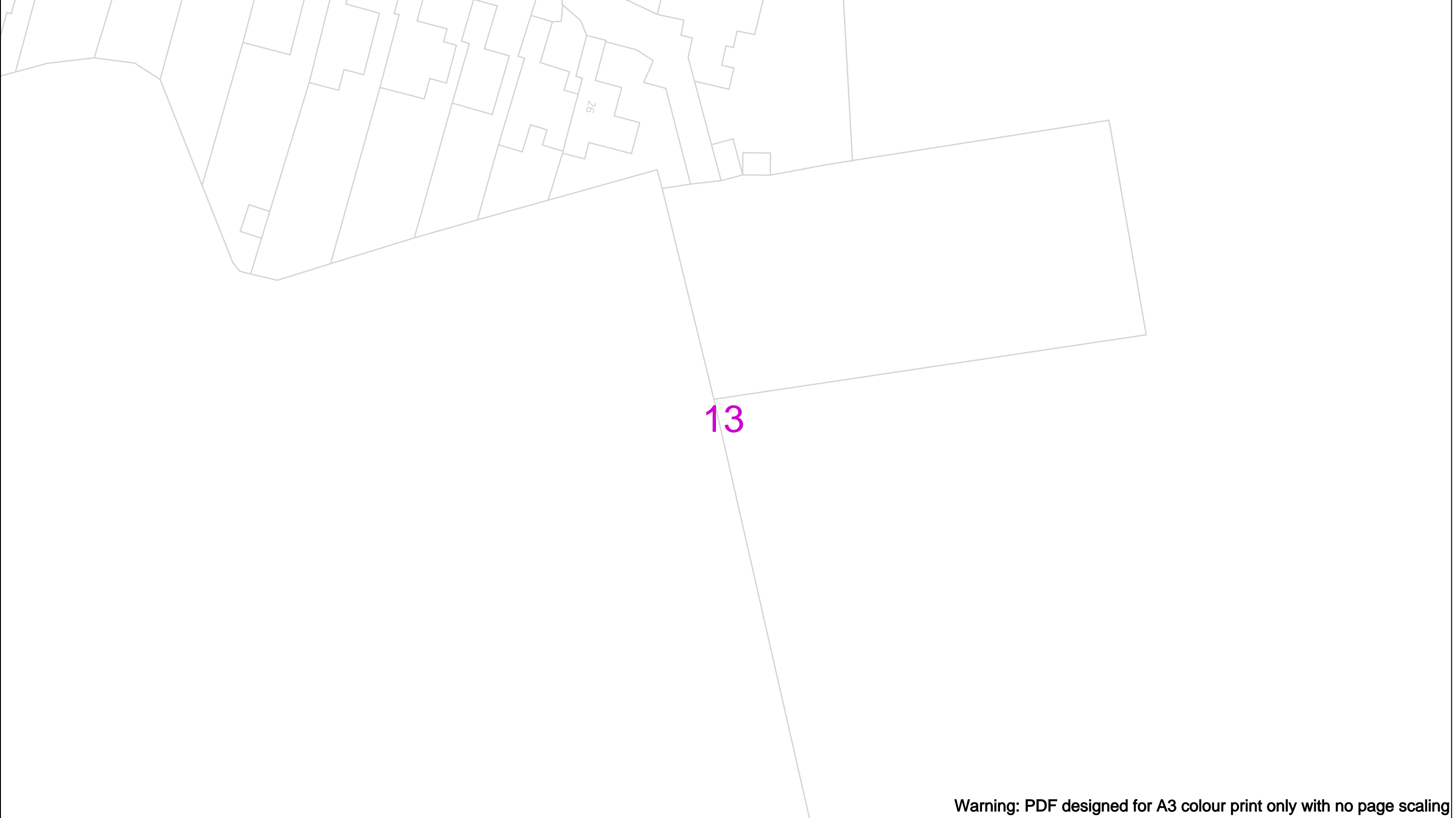
Warning: PDF designed for A3 colour print only with no page scaling

<p>Date Requested: 21/07/2022 Job Reference: 26342344 Site Location: 554618 227707 Requested by: Mrs Debbie Wilson Your Scheme/Reference: Mill Road, Henham</p> <p>Scale: 1:500 (When plotted at A3)</p>		<p>View extent: 200m, 115m</p> <p>IMPORTANT NOTICES</p> <p>This plan shows these pipes owned by Cadent Gas Limited in its role as a Licensed Gas Transporter (GT). Gas pipes owned by other GT's or otherwise privately owned may be present in this area. Information with regards to such pipes should be obtained from the relevant owners. The information shown on this plan is given without warranty, the accuracy thereof cannot be guaranteed. Service pipes, valves, syphons, stub connections etc. are not shown but their presence should be anticipated. No liability of any kind whatsoever is accepted by Cadent Gas Limited or their agents, servants or contractors for any errors or omission. Safe digging practices, in accordance with HS(G)47, must be used to verify and establish the actual position of mains, pipes, services and other apparatus on site before any mechanical plant is used. It is your responsibility to ensure that this information is provided to all persons (either direct labour or contractors) working for you on or near gas apparatus. The information included on this plan should not be referred to beyond a period of 28 days from the date of issue.</p>	<p><b>In case of an emergency call 0800 111 999</b></p> <p>50m</p> <table><tr><td colspan="2">Dig Sites</td><td colspan="2">Area:  Line: </td><td colspan="2"></td></tr><tr><td></td><td>LP Mains</td><td></td><td>Valve</td><td></td><td>Diameter Change</td></tr><tr><td></td><td>MP Mains</td><td></td><td>Depth of cover</td><td></td><td>Material Change</td></tr><tr><td></td><td>IP Mains</td><td></td><td>Syphon</td><td></td><td>Out of Standard Service</td></tr><tr><td></td><td>LHP Mains</td><td></td><td></td><td></td><td></td></tr></table>		Dig Sites		Area:  Line:					LP Mains		Valve		Diameter Change		MP Mains		Depth of cover		Material Change		IP Mains		Syphon		Out of Standard Service		LHP Mains					<p><b>Cadent</b> Your Gas Network</p>
Dig Sites		Area:  Line:																																	
	LP Mains		Valve		Diameter Change																														
	MP Mains		Depth of cover		Material Change																														
	IP Mains		Syphon		Out of Standard Service																														
	LHP Mains																																		
<p>Crown Copyright © - This plan is reproduced from or based on the OS map by Cadent Gas Limited, with the sanction of the controller of HM Stationary Office. Crown Copyright Reserved. Ordnance Survey Licence number 100024886</p>																																			



































Warning: PDF designed for A3 colour print only with no page scaling

<p>Date Requested: 21/07/2022 Job Reference: 26342344 Site Location: 554618 227707 Requested by: Mrs Debbie Wilson Your Scheme/Reference: Mill Road, Henham</p> <p>Scale: 1:500 (When plotted at A3)</p>		<p>View extent: 200m, 115m</p> <p>IMPORTANT NOTICES</p> <p>This plan shows these pipes owned by Cadent Gas Limited in its role as a Licensed Gas Transporter (GT). Gas pipes owned by other GT's or otherwise privately owned may be present in this area. Information with regards to such pipes should be obtained from the relevant owners. The information shown on this plan is given without warranty, the accuracy thereof cannot be guaranteed. Service pipes, valves, syphons, stub connections etc. are not shown but their presence should be anticipated. No liability of any kind whatsoever is accepted by Cadent Gas Limited or their agents, servants or contractors for any errors or omission. Safe digging practices, in accordance with HS(G)47, must be used to verify and establish the actual position of mains, pipes, services and other apparatus on site before any mechanical plant is used. It is your responsibility to ensure that this information is provided to all persons (either direct labour or contractors) working for you on or near gas apparatus. The information included on this plan should not be referred to beyond a period of 28 days from the date of issue.</p>	<p><b>In case of an emergency call 0800 111 999</b></p> <div><div><p>Dig Sites</p><div><div></div><div></div><div></div><div></div></div><div><div>LP Mains</div><div>MP Mains</div><div>IP Mains</div><div>LHP Mains</div></div></div><div><div>Area: <div></div></div><div>Line: <div></div></div></div><div><div><div></div><div></div><div></div></div><div><div>Valve</div><div>Depth of cover</div><div>Syphon</div></div></div><div><div><div></div><div></div><div></div></div><div><div>Diameter Change</div><div>Material Change</div><div>Out of Standard Service</div></div></div></div>		<div><div>Cadent</div><div>Your Gas Network</div></div>
<p>Crown Copyright © - This plan is reproduced from or based on the OS map by Cadent Gas Limited, with the sanction of the controller of HM Stationary Office. Crown Copyright Reserved. Ordnance Survey Licence number 100024886</p>					



Warning: PDF designed for A3 colour print only with no page scaling

	View extent: 200m, 115m	<b>In case of an emergency call 0800 111 999</b>		 <b>Cadent</b> Your Gas Network																								
Date Requested: 21/07/2022 Job Reference: 26342344 Site Location: 554618 227707 Requested by: Mrs Debbie Wilson Your Scheme/Reference: Mill Road, Henham	IMPORTANT NOTICES <p>This plan shows these pipes owned by Cadent Gas Limited in its role as a Licensed Gas Transporter (GT). Gas pipes owned by other GT's or otherwise privately owned may be present in this area. Information with regards to such pipes should be obtained from the relevant owners. The information shown on this plan is given without warranty, the accuracy thereof cannot be guaranteed. Service pipes, valves, syphons, stub connections etc. are not shown but their presence should be anticipated. No liability of any kind whatsoever is accepted by Cadent Gas Limited or their agents, servants or contractors for any errors or omission. Safe digging practices, in accordance with HS(G)47, must be used to verify and establish the actual position of mains, pipes, services and other apparatus on site before any mechanical plant is used. It is your responsibility to ensure that this information is provided to all persons (either direct labour or contractors) working for you on or near gas apparatus. The information included on this plan should not be referred to beyond a period of 28 days from the date of issue.</p>	 <b>Dig Sites</b> <table><tr><td></td><td>LP Mains</td><td></td><td>Valve</td><td></td><td>Diameter Change</td></tr><tr><td></td><td>MP Mains</td><td></td><td>Depth of cover</td><td></td><td>Material Change</td></tr><tr><td></td><td>IP Mains</td><td></td><td>Syphon</td><td></td><td>Out of Standard Service</td></tr><tr><td></td><td>LHP Mains</td><td></td><td></td><td></td><td></td></tr></table>				LP Mains		Valve		Diameter Change		MP Mains		Depth of cover		Material Change		IP Mains		Syphon		Out of Standard Service		LHP Mains				
	LP Mains		Valve			Diameter Change																						
	MP Mains		Depth of cover		Material Change																							
	IP Mains		Syphon		Out of Standard Service																							
	LHP Mains																											
Scale: 1:500 (When plotted at A3)																												

Crown Copyright © - This plan is reproduced from or based on the OS map by Cadent Gas Limited, with the sanction of the controller of HM Stationary Office. Crown Copyright Reserved. Ordnance Survey Licence number 100024886

14

Track

Warning: PDF designed for A3 colour print only with no page scaling

Date Requested: 21/07/2022

Job Reference: 26342344

Site Location: 554618 227707

Requested by:  
Mrs Debbie Wilson

Your Scheme/Reference: Mill Road,  
Henham

Scale: 1:500 (When plotted at A3)

View extent: 200m, 115m

IMPORTANT NOTICES

This plan shows these pipes owned by Cadent Gas Limited in its role as a Licensed Gas Transporter (GT). Gas pipes owned by other GT's or otherwise privately owned may be present in this area. Information with regards to such pipes should be obtained from the relevant owners. The information shown on this plan is given without warranty, the accuracy thereof cannot be guaranteed. Service pipes, valves, syphons, stub connections etc. are not shown but their presence should be anticipated. No liability of any kind whatsoever is accepted by Cadent Gas Limited or their agents, servants or contractors for any errors or omission. Safe digging practices, in accordance with HS(G)47, must be used to verify and establish the actual position of mains, pipes, services and other apparatus on site before any mechanical plant is used. It is your responsibility to ensure that this information is provided to all persons (either direct labour or contractors) working for you on or near gas apparatus. The information included on this plan should not be referred to beyond a period of 28 days from the date of issue.

In case of an emergency call 0800 111 999

50m

Dig Sites

LP Mains

MP Mains

IP Mains

LHP Mains

Area:

Line:

Valve

Depth of cover

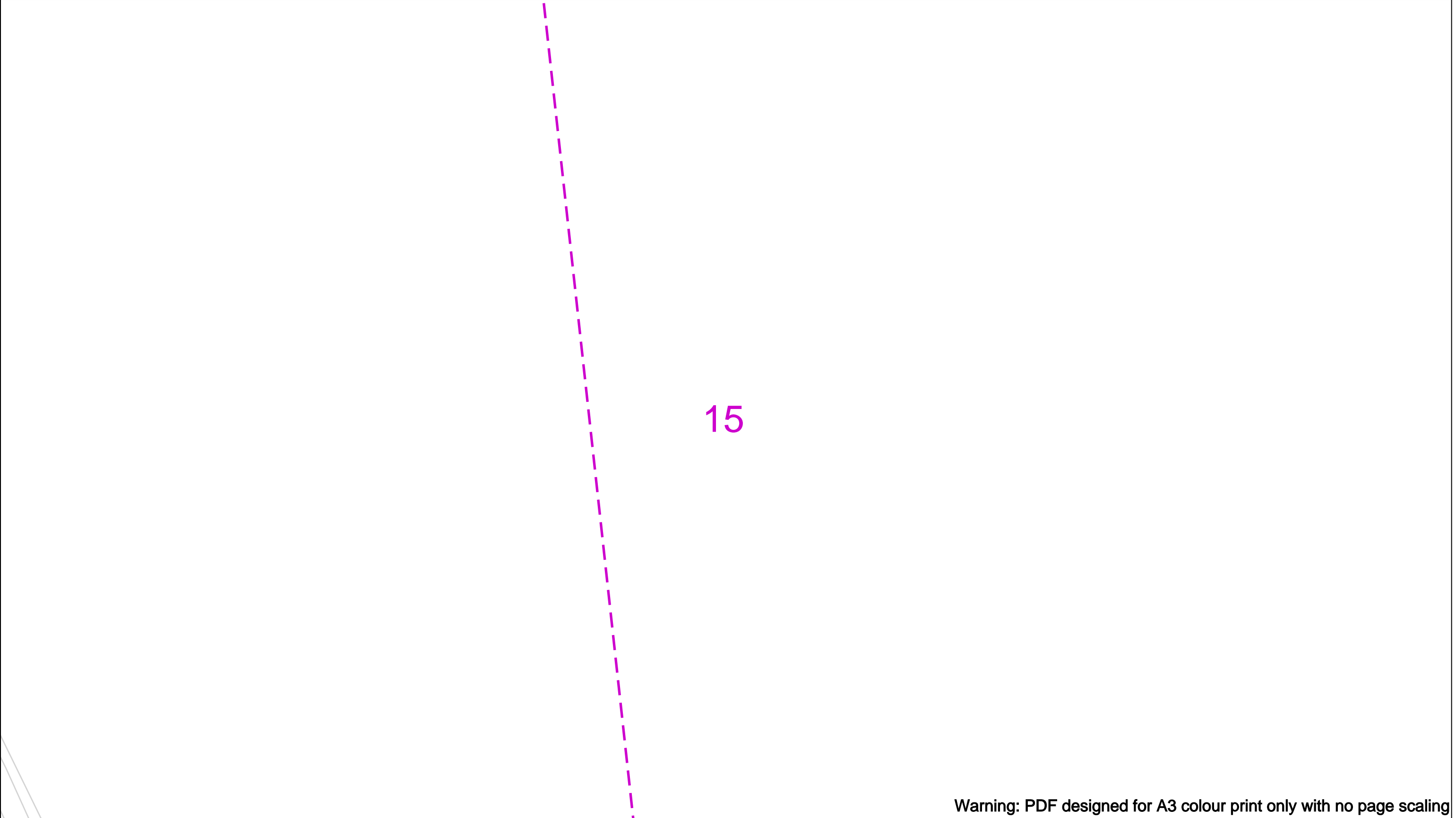
Syphon

Diameter Change

Material Change

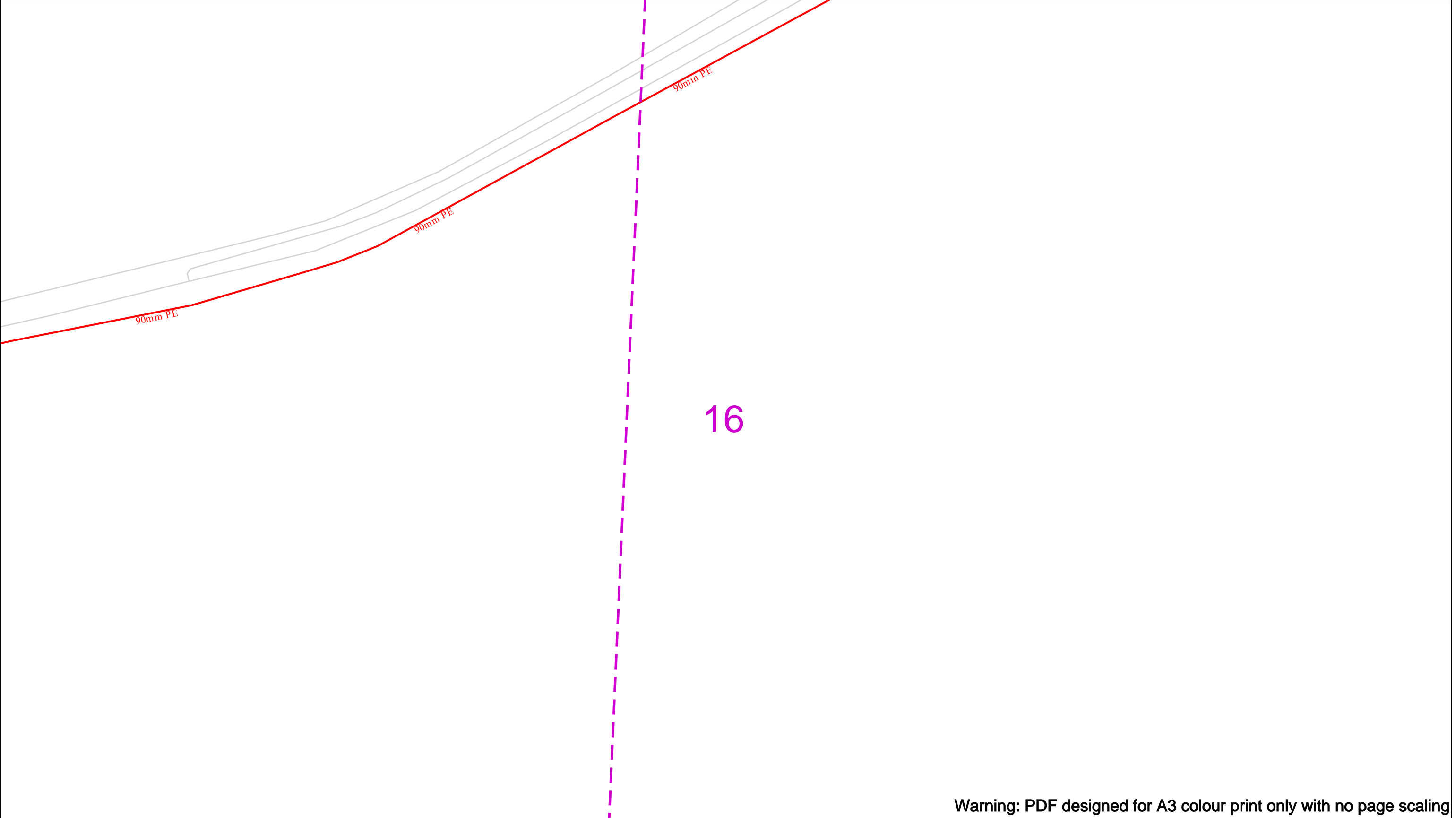
Out of Standard Service

Crown Copyright © - This plan is reproduced from or based on the OS map by Cadent Gas Limited, with the sanction of the controller of HM Stationary Office. Crown Copyright Reserved. Ordnance Survey Licence number 100024886




Warning: PDF designed for A3 colour print only with no page scaling

<div>Date Requested: 21/07/2022 Job Reference: 26342344 Site Location: 554618 227707 Requested by: Mrs Debbie Wilson Your Scheme/Reference: Mill Road, Henham</div> <div>Scale: 1:500 (When plotted at A3)</div>		<div>View extent: 200m, 115m</div> <div>IMPORTANT NOTICES</div> <div>This plan shows these pipes owned by Cadent Gas Limited in its role as a Licensed Gas Transporter (GT). Gas pipes owned by other GT's or otherwise privately owned may be present in this area. Information with regards to such pipes should be obtained from the relevant owners. The information shown on this plan is given without warranty, the accuracy thereof cannot be guaranteed. Service pipes, valves, syphons, stub connections etc. are not shown but their presence should be anticipated. No liability of any kind whatsoever is accepted by Cadent Gas Limited or their agents, servants or contractors for any errors or omission. Safe digging practices, in accordance with HS(G)47, must be used to verify and establish the actual position of mains, pipes, services and other apparatus on site before any mechanical plant is used. It is your responsibility to ensure that this information is provided to all persons (either direct labour or contractors) working for you on or near gas apparatus. The information included on this plan should not be referred to beyond a period of 28 days from the date of issue.</div>	<div>In case of an emergency call 0800 111 999</div> <div><div><div><div><div></div><div></div></div><div>Dig Sites</div></div><div><div><div></div><div></div></div><div>Area: <div></div></div></div><div><div><div></div><div></div></div><div>Line: <div></div></div></div></div><div><div><div><div></div><div></div></div><div>LP Mains</div></div><div><div><div></div><div></div></div><div>MP Mains</div></div><div><div><div></div><div></div></div><div>IP Mains</div></div><div><div><div></div><div></div></div><div>LHP Mains</div></div></div><div><div><div><div></div><div></div></div><div>Valve</div></div><div><div><div></div><div></div></div><div>Depth of cover</div></div><div><div><div></div><div></div></div><div>Syphon</div></div></div><div><div><div><div></div><div></div></div><div>Diameter Change</div></div><div><div><div></div><div></div></div><div>Material Change</div></div><div><div><div></div><div></div></div><div>Out of Standard Service</div></div></div></div> <div><div><div><div></div><div></div></div><div>Cadent</div></div><div><div></div><div>Your Gas Network</div></div></div>	
<div>Crown Copyright © - This plan is reproduced from or based on the OS map by Cadent Gas Limited, with the sanction of the controller of HM Stationary Office. Crown Copyright Reserved. Ordnance Survey Licence number 100024886</div>				

















Warning: PDF designed for A3 colour print only with no page scaling

<p>Date Requested: 21/07/2022 Job Reference: 26342344 Site Location: 554618 227707 Requested by: Mrs Debbie Wilson Your Scheme/Reference: Mill Road, Henham</p> <p>Scale: 1:500 (When plotted at A3)</p>		<p>View extent: 200m, 115m</p> <p>IMPORTANT NOTICES</p> <p>This plan shows these pipes owned by Cadent Gas Limited in its role as a Licensed Gas Transporter (GT). Gas pipes owned by other GT's or otherwise privately owned may be present in this area. Information with regards to such pipes should be obtained from the relevant owners. The information shown on this plan is given without warranty, the accuracy thereof cannot be guaranteed. Service pipes, valves, syphons, stub connections etc. are not shown but their presence should be anticipated. No liability of any kind whatsoever is accepted by Cadent Gas Limited or their agents, servants or contractors for any errors or omission. Safe digging practices, in accordance with HS(G)47, must be used to verify and establish the actual position of mains, pipes, services and other apparatus on site before any mechanical plant is used. It is your responsibility to ensure that this information is provided to all persons (either direct labour or contractors) working for you on or near gas apparatus. The information included on this plan should not be referred to beyond a period of 28 days from the date of issue.</p>	<p><b>In case of an emergency call 0800 111 999</b></p> <p>50m</p> <div><div><p>Dig Sites</p><div><div></div><div></div><div></div><div></div></div><div><p>LP Mains</p><p>MP Mains</p><p>IP Mains</p><p>LHP Mains</p></div></div><div><div>Area: <div></div></div><div>Line: <div></div></div><div><div><div></div><div></div><div></div></div><div><p>Valve</p><p>Depth of cover</p><p>Syphon</p></div></div><div><div><div></div><div></div><div></div></div><div><p>Diameter Change</p><p>Material Change</p><p>Out of Standard Service</p></div></div></div></div>		<div><div>Cadent</div><div>Your Gas Network</div></div>
<p>Crown Copyright © - This plan is reproduced from or based on the OS map by Cadent Gas Limited, with the sanction of the controller of HM Stationary Office. Crown Copyright Reserved. Ordnance Survey Licence number 100024886</p>					



Warning: PDF designed for A3 colour print only with no page scaling

	View extent: 200m, 115m	<b>In case of an emergency call 0800 111 999</b>		
<p>Date Requested: 21/07/2022 Job Reference: 26342344 Site Location: 554618 227707 Requested by: Mrs Debbie Wilson Your Scheme/Reference: Mill Road, Henham</p> <p>Scale: 1:500 (When plotted at A3)</p>	<p>IMPORTANT NOTICES</p> <p>This plan shows these pipes owned by Cadent Gas Limited in its role as a Licensed Gas Transporter (GT). Gas pipes owned by other GT's or otherwise privately owned may be present in this area. Information with regards to such pipes should be obtained from the relevant owners. The information shown on this plan is given without warranty, the accuracy thereof cannot be guaranteed. Service pipes, valves, syphons, stub connections etc. are not shown but their presence should be anticipated. No liability of any kind whatsoever is accepted by Cadent Gas Limited or their agents, servants or contractors for any errors or omission. Safe digging practices, in accordance with HS(G)47, must be used to verify and establish the actual position of mains, pipes, services and other apparatus on site before any mechanical plant is used. It is your responsibility to ensure that this information is provided to all persons (either direct labour or contractors) working for you on or near gas apparatus. The information included on this plan should not be referred to beyond a period of 28 days from the date of issue.</p>	<div>50m</div> <div><div><p>Dig Sites</p><div> LP Mains</div><div> MP Mains</div><div> IP Mains</div><div> LHP Mains</div></div><div><p>Area:  Line: </p><div><div> Valve</div><div> Depth of cover</div><div> Syphon</div></div><div><div> Diameter Change</div><div> Material Change</div><div> Out of Standard Service</div></div></div></div>		
Crown Copyright © - This plan is reproduced from or based on the OS map by Cadent Gas Limited, with the sanction of the controller of HM Stationary Office. Crown Copyright Reserved. Ordnance Survey Licence number 100024886				

18

Warning: PDF designed for A3 colour print only with no page scaling

Date Requested: 21/07/2022

Job Reference: 26342344

Site Location: 554618 227707

Requested by:  
Mrs Debbie Wilson

Your Scheme/Reference: Mill Road,  
Henham

Scale: 1:500 (When plotted at A3)

View extent: 200m, 115m

IMPORTANT NOTICES

This plan shows these pipes owned by Cadent Gas Limited in its role as a Licensed Gas Transporter (GT). Gas pipes owned by other GT's or otherwise privately owned may be present in this area. Information with regards to such pipes should be obtained from the relevant owners. The information shown on this plan is given without warranty, the accuracy thereof cannot be guaranteed. Service pipes, valves, syphons, stub connections etc. are not shown but their presence should be anticipated. No liability of any kind whatsoever is accepted by Cadent Gas Limited or their agents, servants or contractors for any errors or omission. Safe digging practices, in accordance with HS(G)47, must be used to verify and establish the actual position of mains, pipes, services and other apparatus on site before any mechanical plant is used. It is your responsibility to ensure that this information is provided to all persons (either direct labour or contractors) working for you on or near gas apparatus. The information included on this plan should not be referred to beyond a period of 28 days from the date of issue.

In case of an emergency call 0800 111 999

50m

Dig Sites

— — — — —

LP Mains

— — — — —

MP Mains

— — — — —

IP Mains

— — — — —

LHP Mains

Area:

Line:

⊗

Valve

∨

Depth of cover

○

Syphon

⇅

Diameter Change


|

Material Change











!

Out of Standard Service


Crown Copyright © - This plan is reproduced from or based on the OS map by Cadent Gas Limited, with the sanction of the controller of HM Stationary Office. Crown Copyright Reserved. Ordnance Survey Licence number 100024886



Warning: PDF designed for A3 colour print only with no page scaling

	View extent: 200m, 115m	<b>In case of an emergency call 0800 111 999</b>		 <b>Cadent</b> Your Gas Network
Date Requested: 21/07/2022 Job Reference: 26342344 Site Location: 554618 227707 Requested by: Mrs Debbie Wilson Your Scheme/Reference: Mill Road, Henham	IMPORTANT NOTICES  This plan shows these pipes owned by Cadent Gas Limited in its role as a Licensed Gas Transporter (GT). Gas pipes owned by other GT's or otherwise privately owned may be present in this area. Information with regards to such pipes should be obtained from the relevant owners. The information shown on this plan is given without warranty, the accuracy thereof cannot be guaranteed. Service pipes, valves, syphons, stub connections etc. are not shown but their presence should be anticipated. No liability of any kind whatsoever is accepted by Cadent Gas Limited or their agents, servants or contractors for any errors or omission. Safe digging practices, in accordance with HS(G)47, must be used to verify and establish the actual position of mains, pipes, services and other apparatus on site before any mechanical plant is used. It is your responsibility to ensure that this information is provided to all persons (either direct labour or contractors) working for you on or near gas apparatus. The information included on this plan should not be referred to beyond a period of 28 days from the date of issue.	 <b>Dig Sites</b> <div><div><div></div><div>LP Mains</div></div><div><div></div><div>MP Mains</div></div><div><div></div><div>IP Mains</div></div><div><div></div><div>LHP Mains</div></div></div> <div><div>Area: </div><div>Line: </div></div> <div><div> Valve</div><div> Depth of cover</div><div> Syphon</div><div> Diameter Change</div><div> Material Change</div><div> Out of Standard Service</div></div>		
Scale: 1:500 (When plotted at A3)				

Crown Copyright © - This plan is reproduced from or based on the OS map by Cadent Gas Limited, with the sanction of the controller of HM Stationary Office. Crown Copyright Reserved. Ordnance Survey Licence number 100024886



Warning: PDF designed for A3 colour print only with no page scaling

<div><div>Date Requested: 21/07/2022 Job Reference: 26342344 Site Location: 554618 227707 Requested by: Mrs Debbie Wilson Your Scheme/Reference: Mill Road, Henham</div><div>Scale: 1:500 (When plotted at A3)</div></div>		<div>View extent: 200m, 115m</div> <div>IMPORTANT NOTICES</div> <div>This plan shows these pipes owned by Cadent Gas Limited in its role as a Licensed Gas Transporter (GT). Gas pipes owned by other GT's or otherwise privately owned may be present in this area. Information with regards to such pipes should be obtained from the relevant owners. The information shown on this plan is given without warranty, the accuracy thereof cannot be guaranteed. Service pipes, valves, syphons, stub connections etc. are not shown but their presence should be anticipated. No liability of any kind whatsoever is accepted by Cadent Gas Limited or their agents, servants or contractors for any errors or omission. Safe digging practices, in accordance with HS(G)47, must be used to verify and establish the actual position of mains, pipes, services and other apparatus on site before any mechanical plant is used. It is your responsibility to ensure that this information is provided to all persons (either direct labour or contractors) working for you on or near gas apparatus. The information included on this plan should not be referred to beyond a period of 28 days from the date of issue.</div>	<div>In case of an emergency call 0800 111 999</div> <div><div><div><div><div></div><div>50m</div></div><div>Dig Sites</div><div><div><div></div><div>LP Mains</div></div><div><div></div><div>MP Mains</div></div><div><div></div><div>IP Mains</div></div><div><div></div><div>LHP Mains</div></div></div><div><div>Area: <div></div></div><div>Line: <div></div></div></div></div><div><div><div><div></div><div>Valve</div></div><div><div></div><div>Depth of cover</div></div><div><div></div><div>Syphon</div></div><div><div></div><div>Diameter Change</div></div><div><div></div><div>Material Change</div></div><div><div></div><div>Out of Standard Service</div></div></div></div></div></div>		<div><div>Cadent</div><div>Your Gas Network</div></div>
<div>Crown Copyright © - This plan is reproduced from or based on the OS map by Cadent Gas Limited, with the sanction of the controller of HM Stationary Office. Crown Copyright Reserved. Ordnance Survey Licence number 100024886</div>					

21

Warning: PDF designed for A3 colour print only with no page scaling

View extent: 200m, 115m

Date Requested: 21/07/2022  
Job Reference: 26342344  
Site Location: 554618 227707  
Requested by:  
Mrs Debbie Wilson  
Your Scheme/Reference: Mill Road,  
Henham

IMPORTANT NOTICES

This plan shows these pipes owned by Cadent Gas Limited in its role as a Licensed Gas Transporter (GT). Gas pipes owned by other GT's or otherwise privately owned may be present in this area. Information with regards to such pipes should be obtained from the relevant owners. The information shown on this plan is given without warranty, the accuracy thereof cannot be guaranteed. Service pipes, valves, syphons, stub connections etc. are not shown but their presence should be anticipated. No liability of any kind whatsoever is accepted by Cadent Gas Limited or their agents, servants or contractors for any errors or omission. Safe digging practices, in accordance with HS(G)47, must be used to verify and establish the actual position of mains, pipes, services and other apparatus on site before any mechanical plant is used. It is your responsibility to ensure that this information is provided to all persons (either direct labour or contractors) working for you on or near gas apparatus. The information included on this plan should not be referred to beyond a period of 28 days from the date of issue.

Scale: 1:500 (When plotted at A3)

In case of an emergency call 0800 111 999

Dig Sites

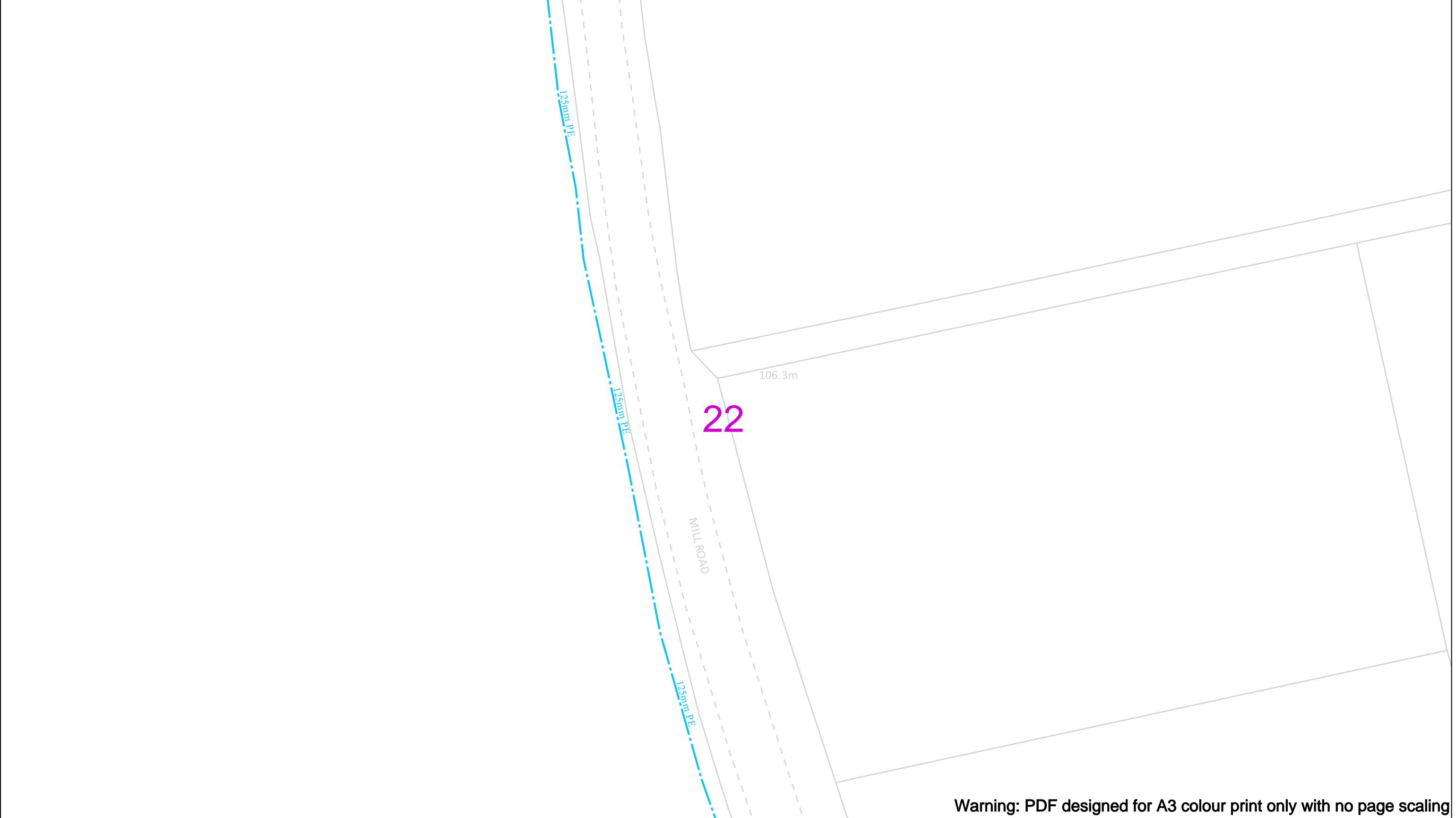
LP Mains  
MP Mains  
IP Mains  
LHP Mains

Area:  Line:

Valve  
Depth of cover  
Syphon

Diameter Change  
Material Change  
Out of Standard Service





Date Requested: 21/07/2022  
Job Reference: 26342344  
Site Location: 554618 227707  
Requested by:  
Mrs Debbie Wilson  
Your Scheme/Reference: Mill Road, Henham

Scale: 1:500 (When plotted at A3)

View extent: 200m, 115m

IMPORTANT NOTICES

This plan shows these pipes owned by Cadent Gas Limited in its role as a Licensed Gas Transporter (GT). Gas pipes owned by other GT's or otherwise privately owned may be present in this area. Information with regards to such pipes should be obtained from the relevant owners. The information shown on this plan is given without warranty, the accuracy thereof cannot be guaranteed. Service pipes, valves, syphons, stub connections etc. are not shown but their presence should be anticipated. No liability of any kind whatsoever is accepted by Cadent Gas Limited or their agents, servants or contractors for any errors or omission. Safe digging practices, in accordance with HS(G)47, must be used to verify and establish the actual position of mains, pipes, services and other apparatus on site before any mechanical plant is used. It is your responsibility to ensure that this information is provided to all persons (either direct labour or contractors) working for you on or near gas apparatus. The information included on this plan should not be referred to beyond a period of 28 days from the date of issue.

**In case of an emergency call 0800 111 999**

Dig Sites

Area: Line:

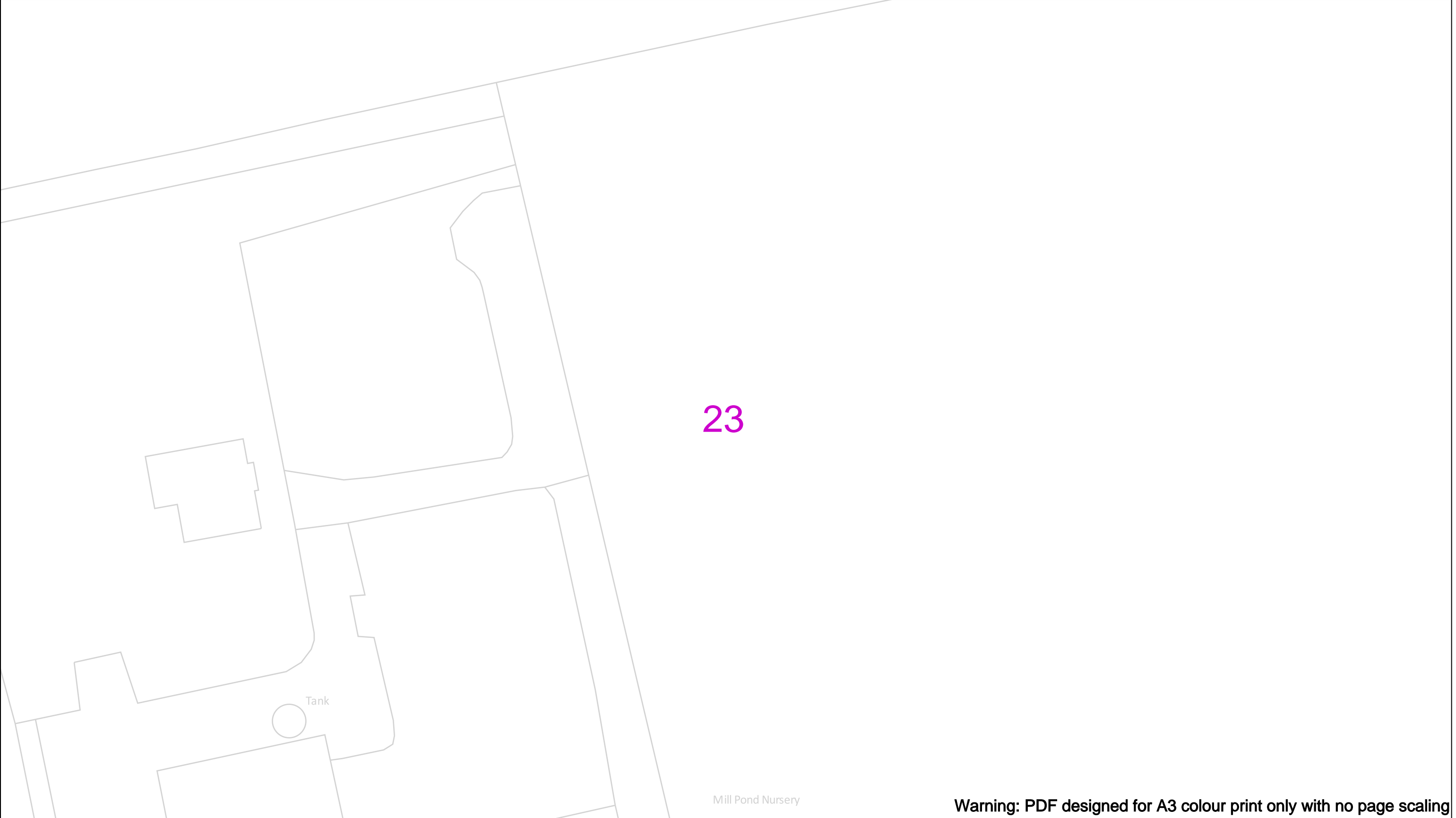
LP Mains  
 MP Mains  
 IP Mains  
 LHP Mains

Valve  
 Depth of cover  
 Syphon










Diameter Change  
 Material Change  
 Out of Standard Service

**Cadent**  
Your Gas Network

Crown Copyright © - This plan is reproduced from or based on the OS map by Cadent Gas Limited, with the sanction of the controller of HM Stationary Office. Crown Copyright Reserved. Ordnance Survey Licence number 100024886



Warning: PDF designed for A3 colour print only with no page scaling

<p>Date Requested: 21/07/2022 Job Reference: 26342344 Site Location: 554618 227707 Requested by: Mrs Debbie Wilson Your Scheme/Reference: Mill Road, Henham</p> <p>Scale: 1:500 (When plotted at A3)</p>		<p>View extent: 200m, 115m</p> <p>IMPORTANT NOTICES</p> <p>This plan shows these pipes owned by Cadent Gas Limited in its role as a Licensed Gas Transporter (GT). Gas pipes owned by other GT's or otherwise privately owned may be present in this area. Information with regards to such pipes should be obtained from the relevant owners. The information shown on this plan is given without warranty, the accuracy thereof cannot be guaranteed. Service pipes, valves, syphons, stub connections etc. are not shown but their presence should be anticipated. No liability of any kind whatsoever is accepted by Cadent Gas Limited or their agents, servants or contractors for any errors or omission. Safe digging practices, in accordance with HS(G)47, must be used to verify and establish the actual position of mains, pipes, services and other apparatus on site before any mechanical plant is used. It is your responsibility to ensure that this information is provided to all persons (either direct labour or contractors) working for you on or near gas apparatus. The information included on this plan should not be referred to beyond a period of 28 days from the date of issue.</p>	<p><b>In case of an emergency call 0800 111 999</b></p> <p> 50m</p> <div><div><p>Dig Sites</p><div><div><div></div></div><div><div></div></div><div><div></div></div><div><div></div></div></div><div><div>LP Mains</div><div>MP Mains</div><div>IP Mains</div><div>LHP Mains</div></div></div><div><div>Area: </div><div>Line: </div></div><div><div><div></div><div>Valve</div></div><div></div><div>Depth of cover</div><div></div><div>Syphon</div></div><div><div></div><div>Diameter Change</div><div></div><div>Material Change</div><div></div><div>Out of Standard Service</div></div></div>	
--	--	--	--	--



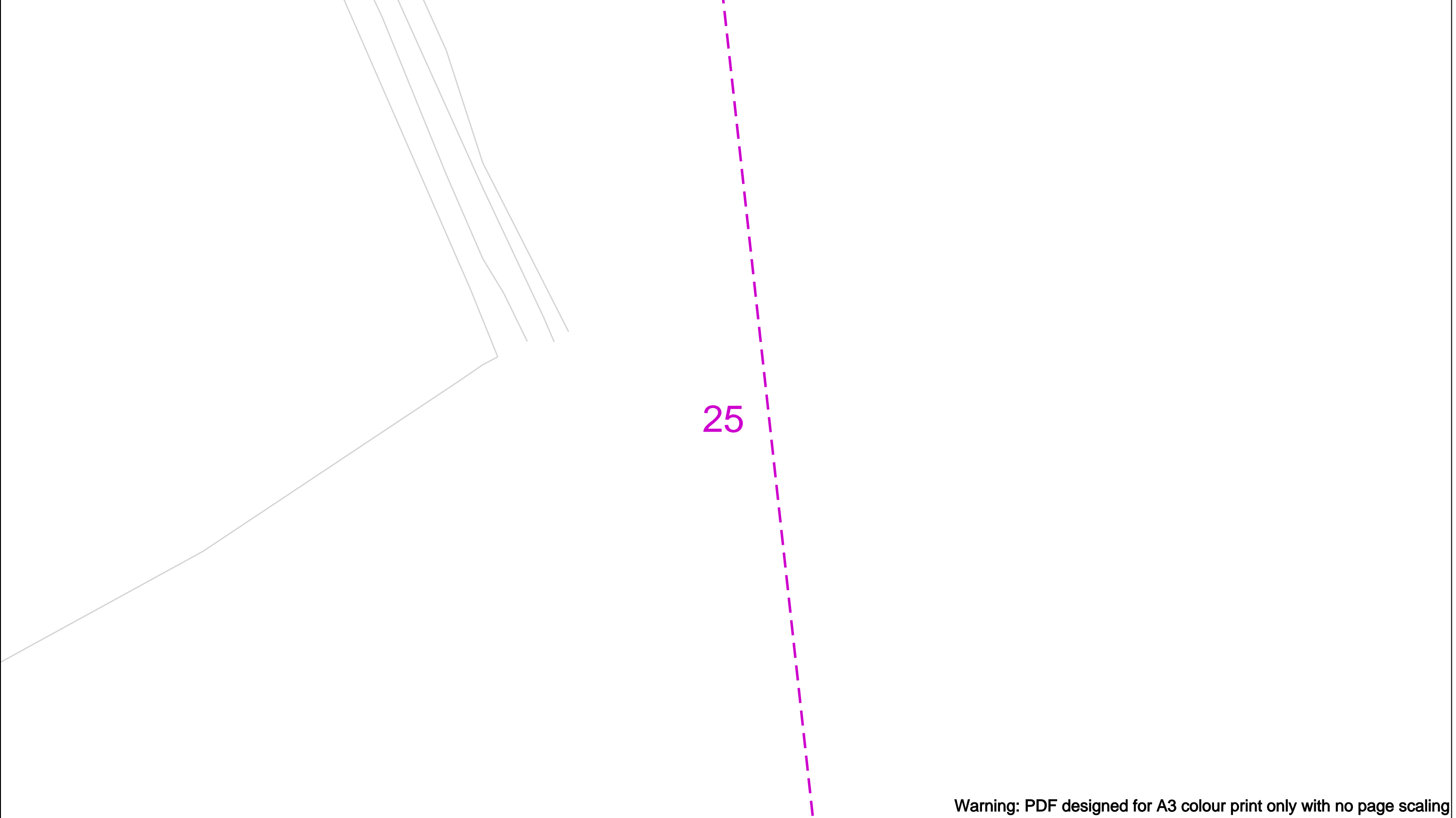
**Cadent**

Your Gas Network

Warning: PDF designed for A3 colour print only with no page scaling

	View extent: 200m, 115m	In case of an emergency call 0800 111 999		<div>Cadent</div> <div>Your Gas Network</div>
Date Requested: 21/07/2022 Job Reference: 26342344 Site Location: 554618 227707 Requested by: Mrs Debbie Wilson Your Scheme/Reference: Mill Road, Henham	IMPORTANT NOTICES  This plan shows these pipes owned by Cadent Gas Limited in its role as a Licensed Gas Transporter (GT). Gas pipes owned by other GT's or otherwise privately owned may be present in this area. Information with regards to such pipes should be obtained from the relevant owners. The information shown on this plan is given without warranty, the accuracy thereof cannot be guaranteed. Service pipes, valves, syphons, stub connections etc. are not shown but their presence should be anticipated. No liability of any kind whatsoever is accepted by Cadent Gas Limited or their agents, servants or contractors for any errors or omission. Safe digging practices, in accordance with HS(G)47, must be used to verify and establish the actual position of mains, pipes, services and other apparatus on site before any mechanical plant is used. It is your responsibility to ensure that this information is provided to all persons (either direct labour or contractors) working for you on or near gas apparatus. The information included on this plan should not be referred to beyond a period of 28 days from the date of issue.	<div><div><div><div></div><div></div></div><div><div></div><div></div></div><div><div></div><div></div></div><div><div></div><div></div></div></div><div>Dig Sites</div><div>Area: <div></div> Line: <div></div></div><div><div><div></div><div></div></div><div><div></div><div></div></div><div><div></div><div></div></div><div><div></div><div></div></div></div><div>LP Mains</div><div>MP Mains</div><div>IP Mains</div><div>LHP Mains</div><div><div><div></div><div></div></div><div><div></div><div></div></div><div><div></div><div></div></div></div><div>Valve</div><div>Depth of cover</div><div>Syphon</div><div><div><div></div><div></div></div><div><div></div><div></div></div><div><div></div><div></div></div></div><div>Diameter Change</div><div>Material Change</div><div>Out of Standard Service</div></div>		
Scale: 1:500 (When plotted at A3)				

Crown Copyright © - This plan is reproduced from or based on the OS map by Cadent Gas Limited, with the sanction of the controller of HM Stationary Office. Crown Copyright Reserved. Ordnance Survey Licence number 100024886



Warning: PDF designed for A3 colour print only with no page scaling

	View extent: 200m, 115m	<b>In case of an emergency call 0800 111 999</b>		 <b>Your Gas Network</b>																								
Date Requested: 21/07/2022 Job Reference: 26342344 Site Location: 554618 227707 Requested by: Mrs Debbie Wilson Your Scheme/Reference: Mill Road, Henham	IMPORTANT NOTICES <p>This plan shows these pipes owned by Cadent Gas Limited in its role as a Licensed Gas Transporter (GT). Gas pipes owned by other GT's or otherwise privately owned may be present in this area. Information with regards to such pipes should be obtained from the relevant owners. The information shown on this plan is given without warranty, the accuracy thereof cannot be guaranteed. Service pipes, valves, syphons, stub connections etc. are not shown but their presence should be anticipated. No liability of any kind whatsoever is accepted by Cadent Gas Limited or their agents, servants or contractors for any errors or omission. Safe digging practices, in accordance with HS(G)47, must be used to verify and establish the actual position of mains, pipes, services and other apparatus on site before any mechanical plant is used. It is your responsibility to ensure that this information is provided to all persons (either direct labour or contractors) working for you on or near gas apparatus. The information included on this plan should not be referred to beyond a period of 28 days from the date of issue.</p>	 <b>Dig Sites</b> <table><tr><td></td><td>LP Mains</td><td></td><td>Valve</td><td></td><td>Diameter Change</td></tr><tr><td></td><td>MP Mains</td><td></td><td>Depth of cover</td><td></td><td>Material Change</td></tr><tr><td></td><td>IP Mains</td><td></td><td>Syphon</td><td></td><td>Out of Standard Service</td></tr><tr><td></td><td>LHP Mains</td><td></td><td></td><td></td><td></td></tr></table>				LP Mains		Valve		Diameter Change		MP Mains		Depth of cover		Material Change		IP Mains		Syphon		Out of Standard Service		LHP Mains				
	LP Mains		Valve			Diameter Change																						
	MP Mains		Depth of cover		Material Change																							
	IP Mains		Syphon		Out of Standard Service																							
	LHP Mains																											
Scale: 1:500 (When plotted at A3)																												

Crown Copyright © - This plan is reproduced from or based on the OS map by Cadent Gas Limited, with the sanction of the controller of HM Stationary Office. Crown Copyright Reserved. Ordnance Survey Licence number 100024886

26

Warning: PDF designed for A3 colour print only with no page scaling

Date Requested: 21/07/2022

Job Reference: 26342344

Site Location: 554618 227707

Requested by:  
Mrs Debbie Wilson

Your Scheme/Reference: Mill Road,  
Henham

Scale: 1:500 (When plotted at A3)

View extent: 200m, 115m

IMPORTANT NOTICES

This plan shows these pipes owned by Cadent Gas Limited in its role as a Licensed Gas Transporter (GT). Gas pipes owned by other GT's or otherwise privately owned may be present in this area. Information with regards to such pipes should be obtained from the relevant owners. The information shown on this plan is given without warranty, the accuracy thereof cannot be guaranteed. Service pipes, valves, syphons, stub connections etc. are not shown but their presence should be anticipated. No liability of any kind whatsoever is accepted by Cadent Gas Limited or their agents, servants or contractors for any errors or omission. Safe digging practices, in accordance with HS(G)47, must be used to verify and establish the actual position of mains, pipes, services and other apparatus on site before any mechanical plant is used. It is your responsibility to ensure that this information is provided to all persons (either direct labour or contractors) working for you on or near gas apparatus. The information included on this plan should not be referred to beyond a period of 28 days from the date of issue.

In case of an emergency call 0800 111 999

50m



Dig Sites


LP Mains


MP Mains


IP Mains


LHP Mains

Area:  Line: 











LP Mains


MP Mains

IP Mains

LHP Mains










Valve

Depth of cover

Syphon







Diameter Change

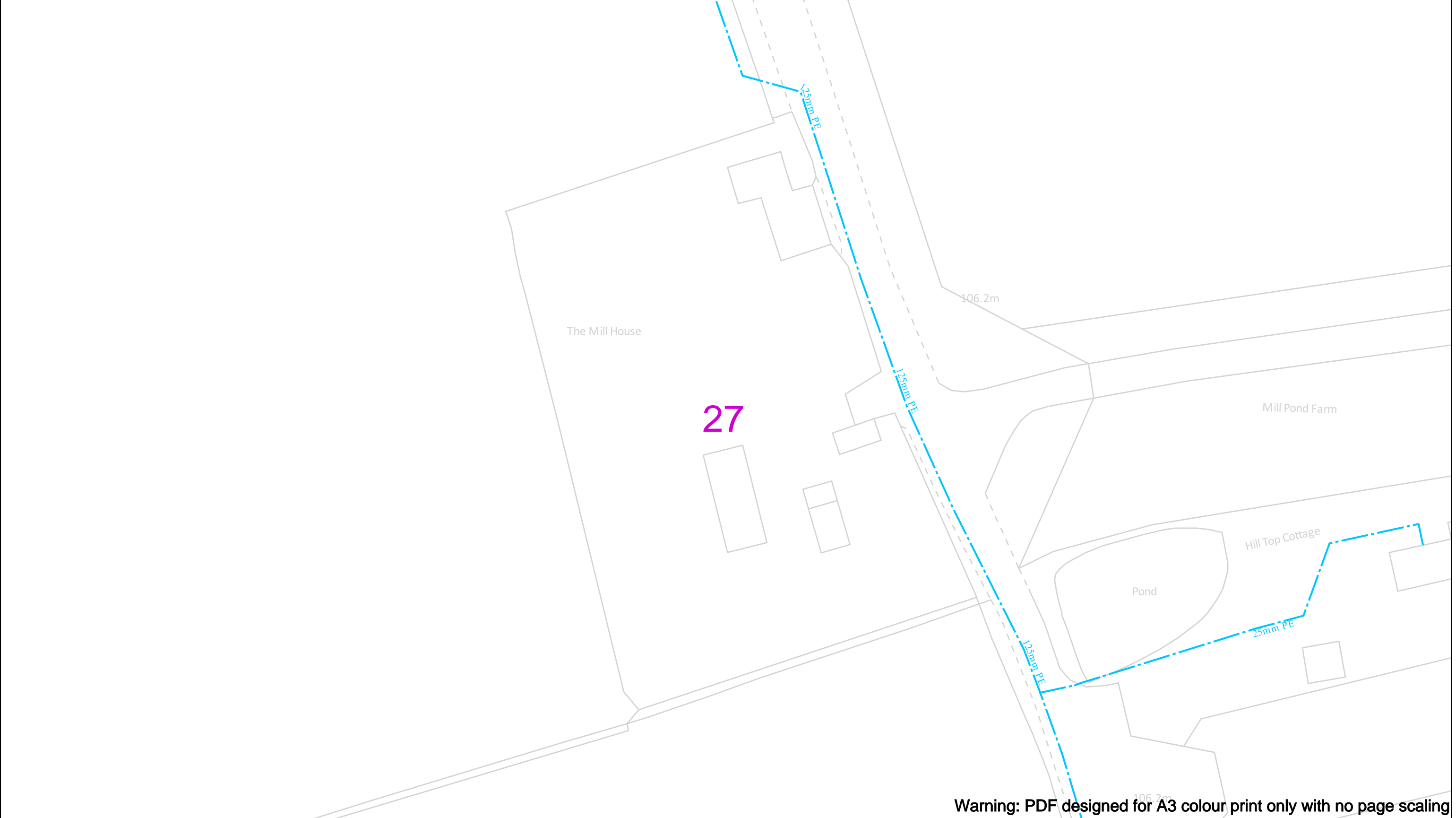
Material Change

Out of Standard Service

Cadent

Your Gas Network

Crown Copyright © - This plan is reproduced from or based on the OS map by Cadent Gas Limited, with the sanction of the controller of HM Stationary Office. Crown Copyright Reserved. Ordnance Survey Licence number 100024886



Warning: PDF designed for A3 colour print only with no page scaling

Date Requested: 21/07/2022  
Job Reference: 26342344  
Site Location: 554618 227707  
Requested by:  
Mrs Debbie Wilson  
Your Scheme/Reference: Mill Road,  
Henham

Scale: 1:500 (When plotted at A3)

View extent: 200m, 115m

IMPORTANT NOTICES

This plan shows these pipes owned by Cadent Gas Limited in its role as a Licensed Gas Transporter (GT). Gas pipes owned by other GT's or otherwise privately owned may be present in this area. Information with regards to such pipes should be obtained from the relevant owners. The information shown on this plan is given without warranty, the accuracy thereof cannot be guaranteed. Service pipes, valves, syphons, stub connections etc. are not shown but their presence should be anticipated. No liability of any kind whatsoever is accepted by Cadent Gas Limited or their agents, servants or contractors for any errors or omission. Safe digging practices, in accordance with HS(G)47, must be used to verify and establish the actual position of mains, pipes, services and other apparatus on site before any mechanical plant is used. It is your responsibility to ensure that this information is provided to all persons (either direct labour or contractors) working for you on or near gas apparatus. The information included on this plan should not be referred to beyond a period of 28 days from the date of issue.

**In case of an emergency call 0800 111 999**

50m

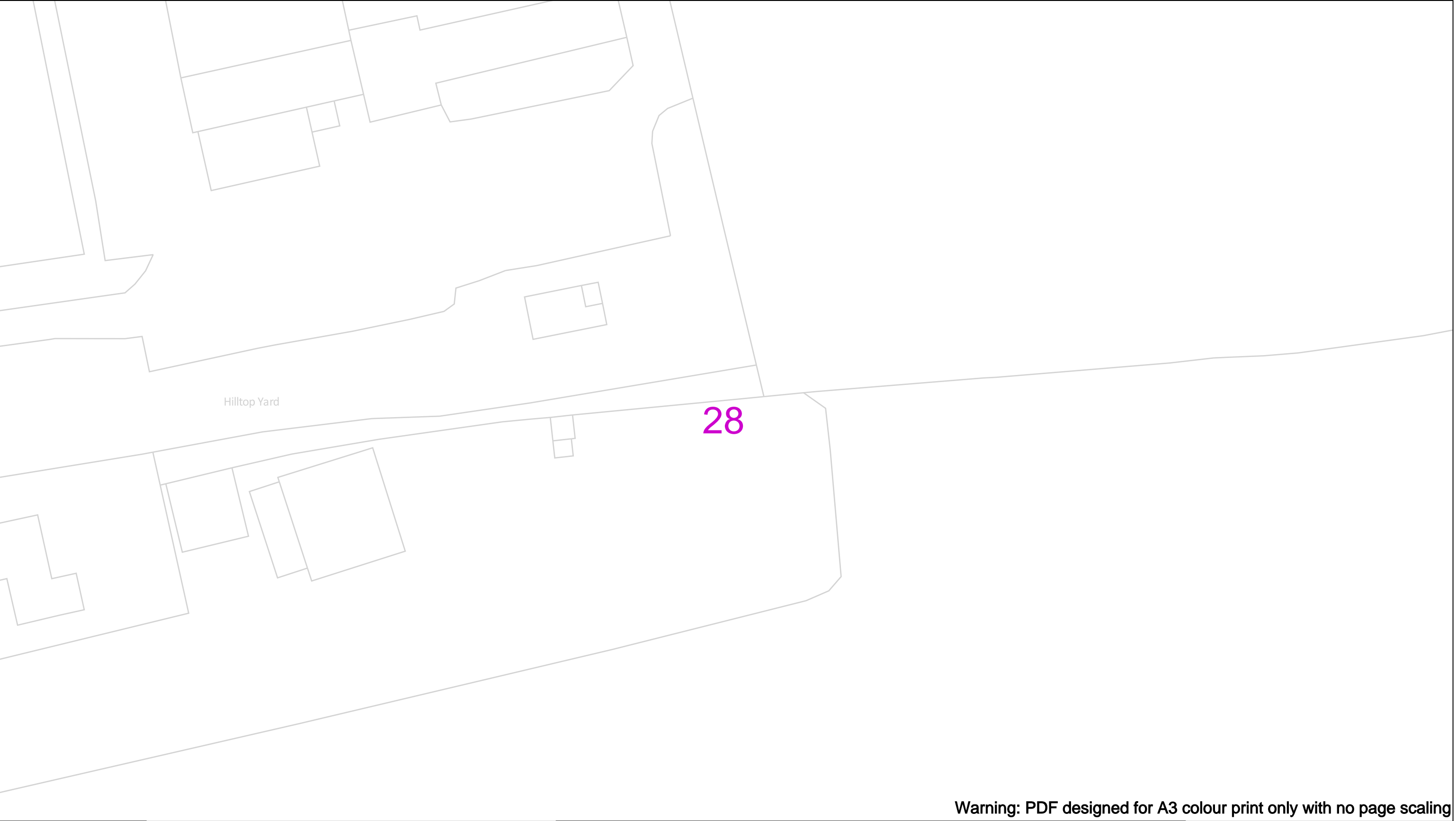
Dig Sites

	LP Mains
	MP Mains
	IP Mains
	LHP Mains











Area: Line:

	Valve		Diameter Change
	Depth of cover		Material Change
	Syphon		Out of Standard Service






Warning: PDF designed for A3 colour print only with no page scaling











	View extent: 200m, 115m	<b>In case of an emergency call 0800 111 999</b>		 <b>Cadent</b> Your Gas Network
Date Requested: 21/07/2022 Job Reference: 26342344 Site Location: 554618 227707 Requested by: Mrs Debbie Wilson Your Scheme/Reference: Mill Road, Henham	IMPORTANT NOTICES  This plan shows these pipes owned by Cadent Gas Limited in its role as a Licensed Gas Transporter (GT). Gas pipes owned by other GT's or otherwise privately owned may be present in this area. Information with regards to such pipes should be obtained from the relevant owners. The information shown on this plan is given without warranty, the accuracy thereof cannot be guaranteed. Service pipes, valves, syphons, stub connections etc. are not shown but their presence should be anticipated. No liability of any kind whatsoever is accepted by Cadent Gas Limited or their agents, servants or contractors for any errors or omission. Safe digging practices, in accordance with HS(G)47, must be used to verify and establish the actual position of mains, pipes, services and other apparatus on site before any mechanical plant is used. It is your responsibility to ensure that this information is provided to all persons (either direct labour or contractors) working for you on or near gas apparatus. The information included on this plan should not be referred to beyond a period of 28 days from the date of issue.	 <b>Dig Sites</b> <div><div><div></div><div>LP Mains</div></div><div><div></div><div>MP Mains</div></div><div><div></div><div>IP Mains</div></div><div><div></div><div>LHP Mains</div></div></div> <div><div>Area: </div><div>Line: </div></div> <div><div><div>Valve</div><div>Depth of cover</div><div>Syphon</div></div><div><div>Diameter Change</div><div>Material Change</div><div>Out of Standard Service</div></div></div>		
Scale: 1:500 (When plotted at A3)				

Crown Copyright © - This plan is reproduced from or based on the OS map by Cadent Gas Limited, with the sanction of the controller of HM Stationary Office. Crown Copyright Reserved. Ordnance Survey Licence number 100024886

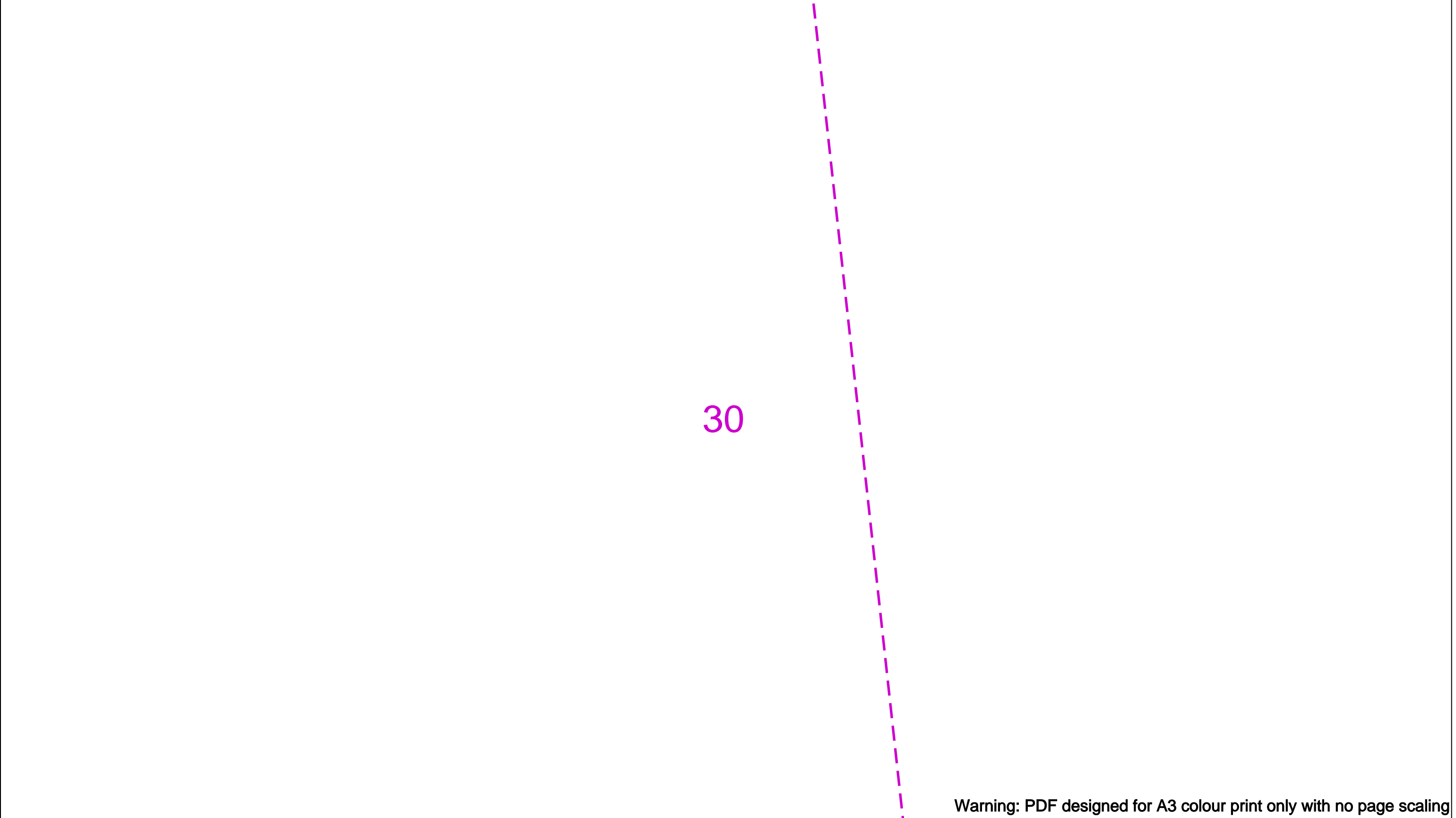


29

































Warning: PDF designed for A3 colour print only with no page scaling

	View extent: 200m, 115m	<b>In case of an emergency call 0800 111 999</b>		 <b>Cadent</b> Your Gas Network
Date Requested: 21/07/2022 Job Reference: 26342344 Site Location: 554618 227707 Requested by: Mrs Debbie Wilson Your Scheme/Reference: Mill Road, Henham	IMPORTANT NOTICES  This plan shows these pipes owned by Cadent Gas Limited in its role as a Licensed Gas Transporter (GT). Gas pipes owned by other GT's or otherwise privately owned may be present in this area. Information with regards to such pipes should be obtained from the relevant owners. The information shown on this plan is given without warranty, the accuracy thereof cannot be guaranteed. Service pipes, valves, syphons, stub connections etc. are not shown but their presence should be anticipated. No liability of any kind whatsoever is accepted by Cadent Gas Limited or their agents, servants or contractors for any errors or omission. Safe digging practices, in accordance with HS(G)47, must be used to verify and establish the actual position of mains, pipes, services and other apparatus on site before any mechanical plant is used. It is your responsibility to ensure that this information is provided to all persons (either direct labour or contractors) working for you on or near gas apparatus. The information included on this plan should not be referred to beyond a period of 28 days from the date of issue.	 <b>Dig Sites</b> <div><div><div></div><div>LP Mains</div></div><div><div></div><div>MP Mains</div></div><div><div></div><div>IP Mains</div></div><div><div></div><div>LHP Mains</div></div></div> <div><div>Area: </div><div>Line: </div></div> <div><div><div></div><div>Valve</div></div><div><div></div><div>Depth of cover</div></div><div><div></div><div>Syphon</div></div><div><div><div></div><div>Diameter Change</div></div><div><div></div><div>Material Change</div></div><div><div></div><div>Out of Standard Service</div></div></div></div>		
Scale: 1:500 (When plotted at A3)				

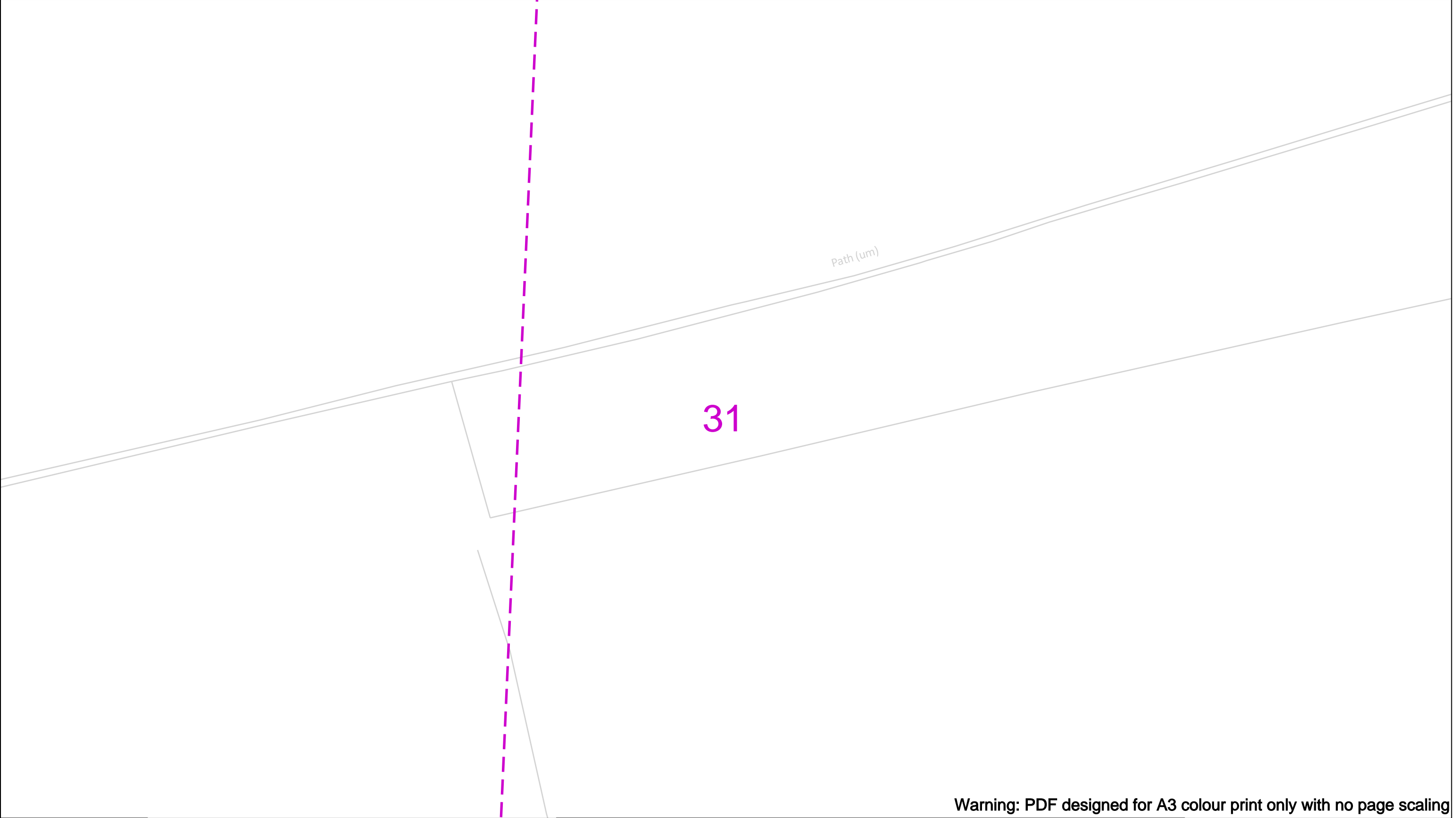
Crown Copyright © - This plan is reproduced from or based on the OS map by Cadent Gas Limited, with the sanction of the controller of HM Stationary Office. Crown Copyright Reserved. Ordnance Survey Licence number 100024886



Warning: PDF designed for A3 colour print only with no page scaling

	View extent: 200m, 115m	<b>In case of an emergency call 0800 111 999</b>		 <b>Cadent</b> Your Gas Network																								
Date Requested: 21/07/2022 Job Reference: 26342344 Site Location: 554618 227707 Requested by: Mrs Debbie Wilson Your Scheme/Reference: Mill Road, Henham	IMPORTANT NOTICES <p>This plan shows these pipes owned by Cadent Gas Limited in its role as a Licensed Gas Transporter (GT). Gas pipes owned by other GT's or otherwise privately owned may be present in this area. Information with regards to such pipes should be obtained from the relevant owners. The information shown on this plan is given without warranty, the accuracy thereof cannot be guaranteed. Service pipes, valves, syphons, stub connections etc. are not shown but their presence should be anticipated. No liability of any kind whatsoever is accepted by Cadent Gas Limited or their agents, servants or contractors for any errors or omission. Safe digging practices, in accordance with HS(G)47, must be used to verify and establish the actual position of mains, pipes, services and other apparatus on site before any mechanical plant is used. It is your responsibility to ensure that this information is provided to all persons (either direct labour or contractors) working for you on or near gas apparatus. The information included on this plan should not be referred to beyond a period of 28 days from the date of issue.</p>	 <b>Dig Sites</b> <table><tr><td></td><td>LP Mains</td><td></td><td>Valve</td><td></td><td>Diameter Change</td></tr><tr><td></td><td>MP Mains</td><td></td><td>Depth of cover</td><td></td><td>Material Change</td></tr><tr><td></td><td>IP Mains</td><td></td><td>Syphon</td><td></td><td>Out of Standard Service</td></tr><tr><td></td><td>LHP Mains</td><td></td><td></td><td></td><td></td></tr></table>				LP Mains		Valve		Diameter Change		MP Mains		Depth of cover		Material Change		IP Mains		Syphon		Out of Standard Service		LHP Mains				
	LP Mains		Valve			Diameter Change																						
	MP Mains		Depth of cover		Material Change																							
	IP Mains		Syphon		Out of Standard Service																							
	LHP Mains																											
Scale: 1:500 (When plotted at A3)																												

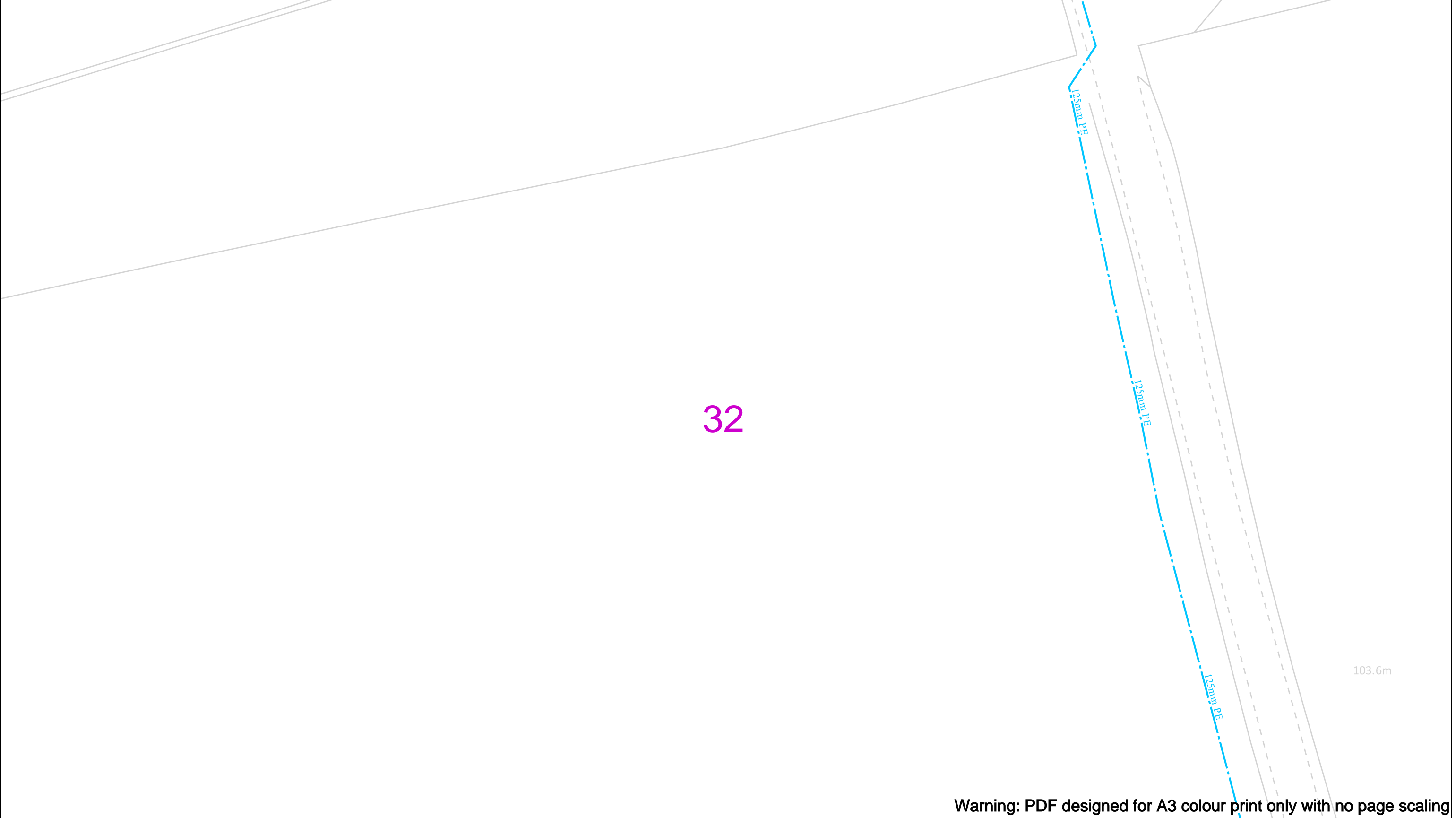
Crown Copyright © - This plan is reproduced from or based on the OS map by Cadent Gas Limited, with the sanction of the controller of HM Stationary Office. Crown Copyright Reserved. Ordnance Survey Licence number 100024886








Warning: PDF designed for A3 colour print only with no page scaling

	View extent: 200m, 115m	<b>In case of an emergency call 0800 111 999</b>		 <b>Your Gas Network</b>																								
Date Requested: 21/07/2022 Job Reference: 26342344 Site Location: 554618 227707 Requested by: Mrs Debbie Wilson Your Scheme/Reference: Mill Road, Henham	IMPORTANT NOTICES <p>This plan shows these pipes owned by Cadent Gas Limited in its role as a Licensed Gas Transporter (GT). Gas pipes owned by other GT's or otherwise privately owned may be present in this area. Information with regards to such pipes should be obtained from the relevant owners. The information shown on this plan is given without warranty, the accuracy thereof cannot be guaranteed. Service pipes, valves, syphons, stub connections etc. are not shown but their presence should be anticipated. No liability of any kind whatsoever is accepted by Cadent Gas Limited or their agents, servants or contractors for any errors or omission. Safe digging practices, in accordance with HS(G)47, must be used to verify and establish the actual position of mains, pipes, services and other apparatus on site before any mechanical plant is used. It is your responsibility to ensure that this information is provided to all persons (either direct labour or contractors) working for you on or near gas apparatus. The information included on this plan should not be referred to beyond a period of 28 days from the date of issue.</p>	 <b>Dig Sites</b> <table><tr><td></td><td>LP Mains</td><td></td><td>Valve</td><td></td><td>Diameter Change</td></tr><tr><td></td><td>MP Mains</td><td></td><td>Depth of cover</td><td></td><td>Material Change</td></tr><tr><td></td><td>IP Mains</td><td></td><td>Syphon</td><td></td><td>Out of Standard Service</td></tr><tr><td></td><td>LHP Mains</td><td></td><td></td><td></td><td></td></tr></table>				LP Mains		Valve		Diameter Change		MP Mains		Depth of cover		Material Change		IP Mains		Syphon		Out of Standard Service		LHP Mains				
	LP Mains		Valve			Diameter Change																						
	MP Mains		Depth of cover		Material Change																							
	IP Mains		Syphon		Out of Standard Service																							
	LHP Mains																											
Scale: 1:500 (When plotted at A3)																												

Crown Copyright © - This plan is reproduced from or based on the OS map by Cadent Gas Limited, with the sanction of the controller of HM Stationary Office. Crown Copyright Reserved. Ordnance Survey Licence number 100024886



Warning: PDF designed for A3 colour print only with no page scaling

<p>Date Requested: 21/07/2022 Job Reference: 26342344 Site Location: 554618 227707 Requested by: Mrs Debbie Wilson Your Scheme/Reference: Mill Road, Henham</p> <p>Scale: 1:500 (When plotted at A3)</p>		<p>View extent: 200m, 115m</p> <p>IMPORTANT NOTICES</p> <p>This plan shows these pipes owned by Cadent Gas Limited in its role as a Licensed Gas Transporter (GT). Gas pipes owned by other GT's or otherwise privately owned may be present in this area. Information with regards to such pipes should be obtained from the relevant owners. The information shown on this plan is given without warranty, the accuracy thereof cannot be guaranteed. Service pipes, valves, syphons, stub connections etc. are not shown but their presence should be anticipated. No liability of any kind whatsoever is accepted by Cadent Gas Limited or their agents, servants or contractors for any errors or omission. Safe digging practices, in accordance with HS(G)47, must be used to verify and establish the actual position of mains, pipes, services and other apparatus on site before any mechanical plant is used. It is your responsibility to ensure that this information is provided to all persons (either direct labour or contractors) working for you on or near gas apparatus. The information included on this plan should not be referred to beyond a period of 28 days from the date of issue.</p>	<p><b>In case of an emergency call 0800 111 999</b></p> <p> 50m</p> <div><div><p>Dig Sites</p><div><div></div><div>LP Mains</div></div><div></div><div>MP Mains</div></div><div></div><div>IP Mains</div></div> <div></div> <div>LHP Mains</div>	
--	--	--	---	--

Area: 

Line: 



Valve



Depth of cover



Syphon



Diameter Change



Material Change



Out of Standard Service



**Cadent**

Your Gas Network

Warning: PDF designed for A3 colour print only with no page scaling

Date Requested: 21/07/2022  
Job Reference: 26342344  
Site Location: 554618 227707  
Requested by:  
Mrs Debbie Wilson  
Your Scheme/Reference: Mill Road,  
Henham

Scale: 1:500 (When plotted at A3)

View extent: 200m, 115m

IMPORTANT NOTICES

This plan shows these pipes owned by Cadent Gas Limited in its role as a Licensed Gas Transporter (GT). Gas pipes owned by other GT's or otherwise privately owned may be present in this area. Information with regards to such pipes should be obtained from the relevant owners. The information shown on this plan is given without warranty, the accuracy thereof cannot be guaranteed. Service pipes, valves, syphons, stub connections etc. are not shown but their presence should be anticipated. No liability of any kind whatsoever is accepted by Cadent Gas Limited or their agents, servants or contractors for any errors or omission. Safe digging practices, in accordance with HS(G)47, must be used to verify and establish the actual position of mains, pipes, services and other apparatus on site before any mechanical plant is used. It is your responsibility to ensure that this information is provided to all persons (either direct labour or contractors) working for you on or near gas apparatus. The information included on this plan should not be referred to beyond a period of 28 days from the date of issue.

In case of an emergency call 0800 111 999

Dig Sites

LP Mains

MP Mains

IP Mains

LHP Mains

Area:

Line:

Valve

Depth of cover

Syphon

Diameter Change

Material Change

Out of Standard Service

Cadent

Your Gas Network

Crown Copyright © - This plan is reproduced from or based on the OS map by Cadent Gas Limited, with the sanction of the controller of HM Stationary Office. Crown Copyright Reserved. Ordnance Survey Licence number 100024886

The image shows a blank white page. A dashed purple line runs horizontally across the lower portion of the page, starting from the left edge and ending near the right edge. In the bottom right corner, there is a small black text warning: "Warning: PDF designed for A3 colour print only with no page scaling". The number "34" is faintly visible in the center of the page.

	View extent: 200m, 115m
--	-------------------------

Date Requested: 21/07/2022  
Job Reference: 26342344

Site Location: 554618 227707 Requested by: Mrs Debbie Wilson Your Scheme/Reference: Mill Road, Henham	This plan shows these pipes owned by Cadent Gas Limited in its role as a Licensed Gas Transporter (GT). Gas pipes owned by other GT's or otherwise privately owned may be present in this area. Information with regards to such pipes should be obtained from the relevant owners. The information shown on this plan is given without warranty, the accuracy thereof cannot be guaranteed. Service pipes, valves, syphons, stub connections etc. are not shown but their presence should be anticipated. No liability of any kind whatsoever is accepted by Cadent Gas Limited or their agents, servants or contractors for any errors or omission. Safe digging practices, in accordance with HSG47, must be used to verify and establish the actual position of mains, pipes, services and other apparatus on site before any mechanical plant is used. It is your responsibility to ensure that this information is provided to all persons (either direct labour or contractors) working for you on or near gas apparatus. The information included on this plan should not be referred to beyond a period of 28 days from the date of issue.
---	---



Scale: 1:500 (When plotted at A3)



**In case of an emergency call 0800 111 999**



A horizontal scale bar with a black and white alternating pattern, labeled "50m" at the right end.

Dig Sites                      Area:    Line:

\_\_\_\_\_

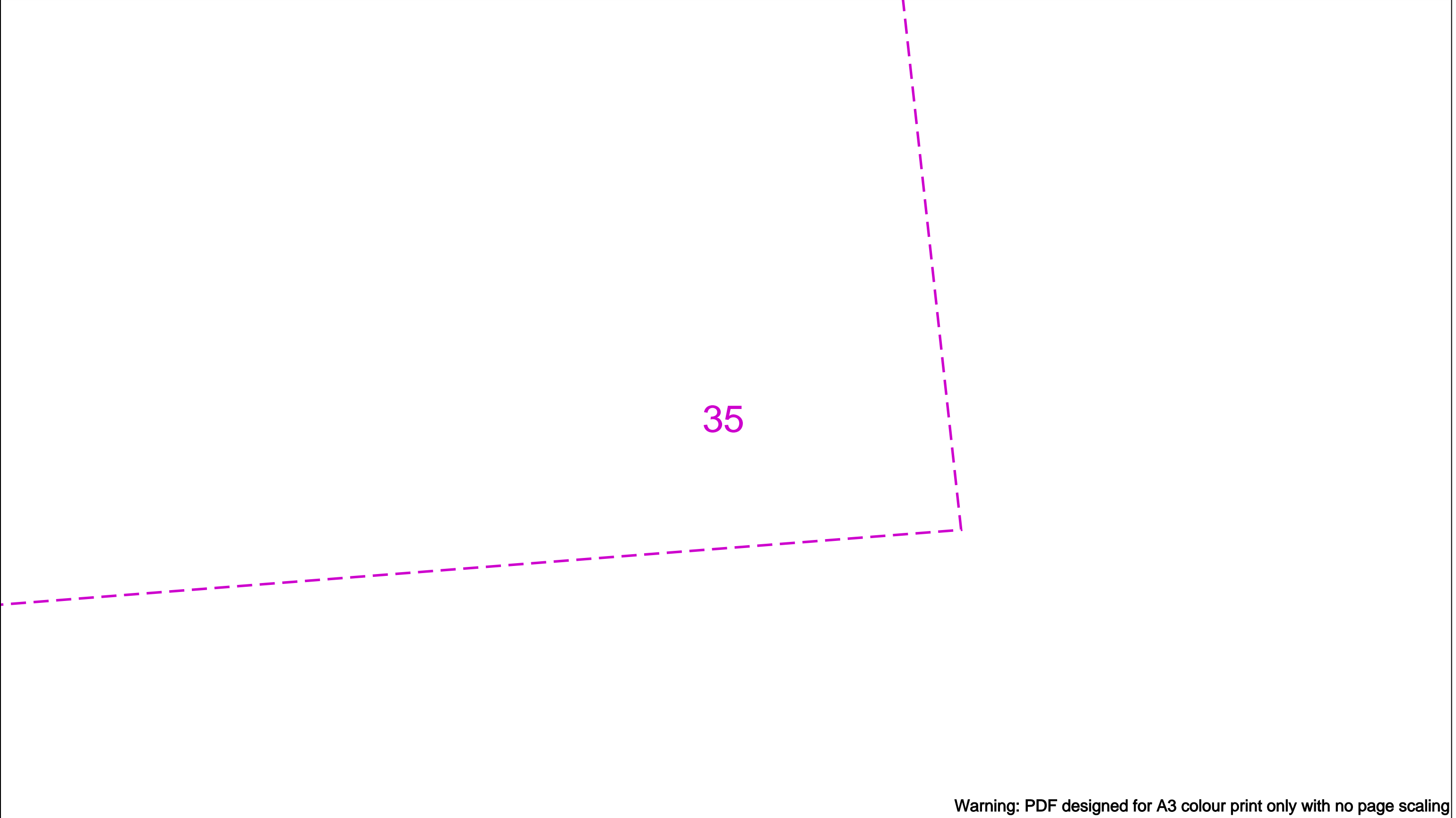
 LP Mains  
 MP Mains  
 IP Mains  
 LHP Mains

	Valve		Diameter Change
	Depth of cover		Material Change















 Diameter Change  
 Material Change

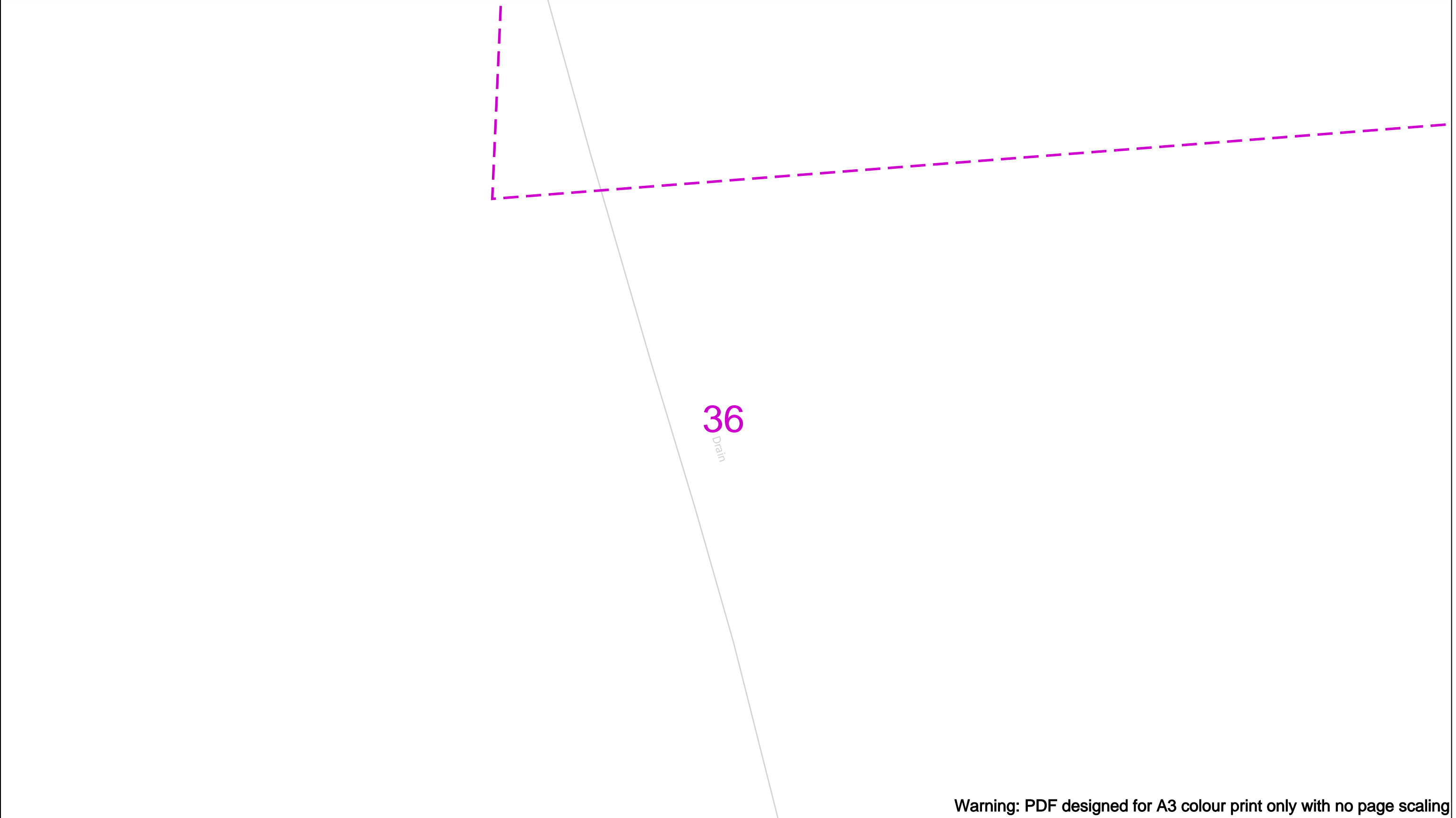




Crown Copyright © - This plan is reproduced from or based on the OS map by Cadent Gas Limited, with the sanction of the controller of HM Stationary Office. Crown Copyright Reserved. Ordnance Survey Licence number 100024886



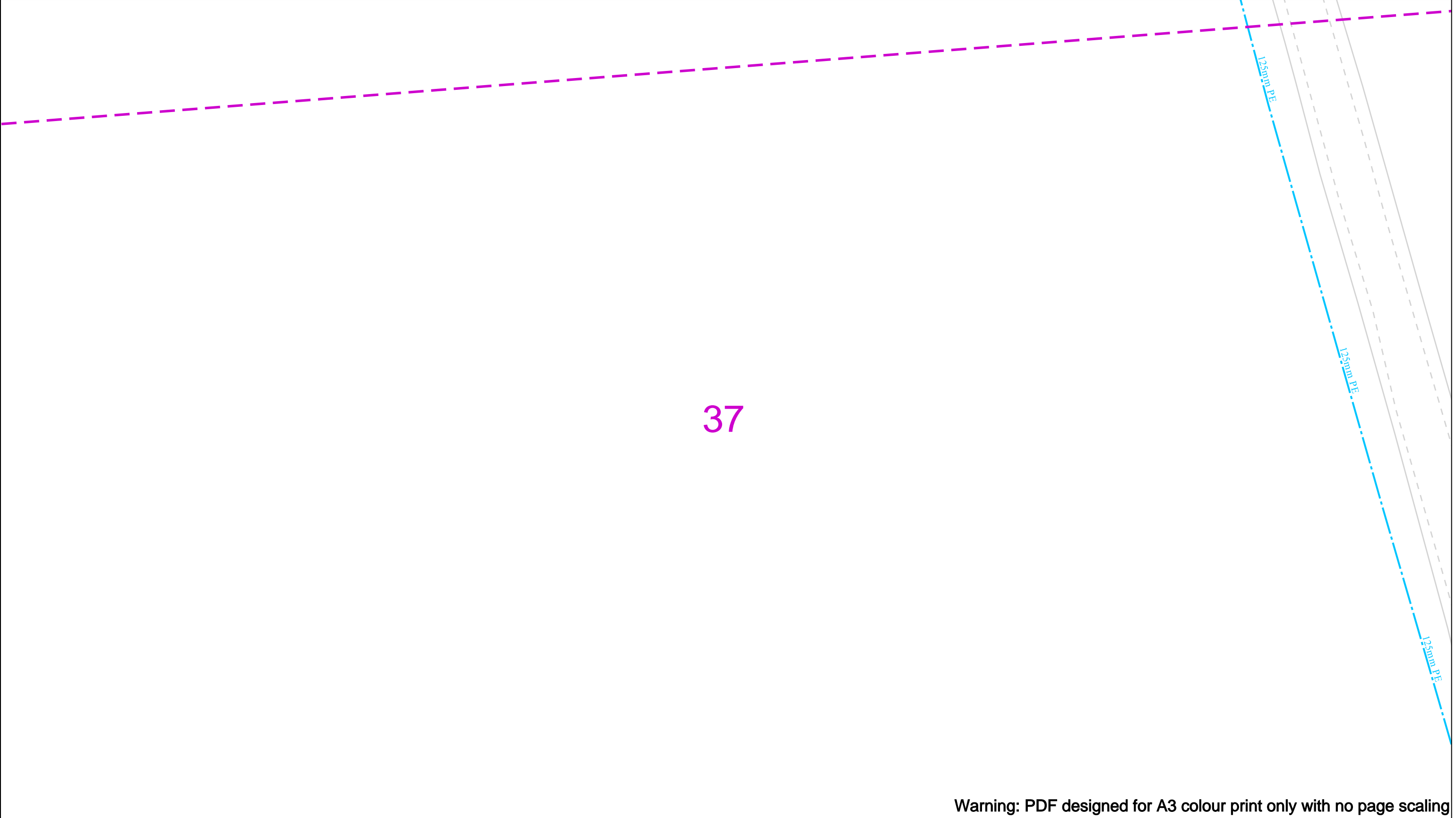
Warning: PDF designed for A3 colour print only with no page scaling

	View extent: 200m, 115m	<b>In case of an emergency call 0800 111 999</b>		
<p>Date Requested: 21/07/2022 Job Reference: 26342344 Site Location: 554618 227707 Requested by: Mrs Debbie Wilson Your Scheme/Reference: Mill Road, Henham</p> <p>Scale: 1:500 (When plotted at A3)</p>	<p>IMPORTANT NOTICES</p> <p>This plan shows these pipes owned by Cadent Gas Limited in its role as a Licensed Gas Transporter (GT). Gas pipes owned by other GT's or otherwise privately owned may be present in this area. Information with regards to such pipes should be obtained from the relevant owners. The information shown on this plan is given without warranty, the accuracy thereof cannot be guaranteed. Service pipes, valves, syphons, stub connections etc. are not shown but their presence should be anticipated. No liability of any kind whatsoever is accepted by Cadent Gas Limited or their agents, servants or contractors for any errors or omission. Safe digging practices, in accordance with HS(G)47, must be used to verify and establish the actual position of mains, pipes, services and other apparatus on site before any mechanical plant is used. It is your responsibility to ensure that this information is provided to all persons (either direct labour or contractors) working for you on or near gas apparatus. The information included on this plan should not be referred to beyond a period of 28 days from the date of issue.</p>	<div></div> <div><div><div>Dig Sites</div><div><div> LP Mains</div><div> MP Mains</div><div> IP Mains</div><div> LHP Mains</div></div><div><div>Area: </div><div>Line: </div></div><div><div> Valve</div><div> Depth of cover</div><div> Syphon</div></div><div><div> Diameter Change</div><div> Material Change</div><div> Out of Standard Service</div></div></div></div>		
Crown Copyright © - This plan is reproduced from or based on the OS map by Cadent Gas Limited, with the sanction of the controller of HM Stationary Office. Crown Copyright Reserved. Ordnance Survey Licence number 100024886				



	View extent: 200m, 115m	<b>In case of an emergency call 0800 111 999</b>		 <b>Your Gas Network</b>																								
Date Requested: 21/07/2022 Job Reference: 26342344 Site Location: 554618 227707 Requested by: Mrs Debbie Wilson Your Scheme/Reference: Mill Road, Henham	IMPORTANT NOTICES  This plan shows these pipes owned by Cadent Gas Limited in its role as a Licensed Gas Transporter (GT). Gas pipes owned by other GT's or otherwise privately owned may be present in this area. Information with regards to such pipes should be obtained from the relevant owners. The information shown on this plan is given without warranty, the accuracy thereof cannot be guaranteed. Service pipes, valves, syphons, stub connections etc. are not shown but their presence should be anticipated. No liability of any kind whatsoever is accepted by Cadent Gas Limited or their agents, servants or contractors for any errors or omission. Safe digging practices, in accordance with HS(G)47, must be used to verify and establish the actual position of mains, pipes, services and other apparatus on site before any mechanical plant is used. It is your responsibility to ensure that this information is provided to all persons (either direct labour or contractors) working for you on or near gas apparatus. The information included on this plan should not be referred to beyond a period of 28 days from the date of issue.	 <b>Dig Sites</b> <table><tr><td></td><td>LP Mains</td><td></td><td>Valve</td><td></td><td>Diameter Change</td></tr><tr><td></td><td>MP Mains</td><td></td><td>Depth of cover</td><td></td><td>Material Change</td></tr><tr><td></td><td>IP Mains</td><td></td><td>Syphon</td><td></td><td>Out of Standard Service</td></tr><tr><td></td><td>LHP Mains</td><td></td><td></td><td></td><td></td></tr></table>				LP Mains		Valve		Diameter Change		MP Mains		Depth of cover		Material Change		IP Mains		Syphon		Out of Standard Service		LHP Mains				
	LP Mains		Valve			Diameter Change																						
	MP Mains		Depth of cover		Material Change																							
	IP Mains		Syphon		Out of Standard Service																							
	LHP Mains																											
Scale: 1:500 (When plotted at A3)																												


Crown Copyright © - This plan is reproduced from or based on the OS map by Cadent Gas Limited, with the sanction of the controller of HM Stationary Office. Crown Copyright Reserved. Ordnance Survey Licence number 100024886



Warning: PDF designed for A3 colour print only with no page scaling


	View extent: 200m, 115m	<b>In case of an emergency call 0800 111 999</b>		 <b>Cadent</b> Your Gas Network
Date Requested: 21/07/2022 Job Reference: 26342344 Site Location: 554618 227707 Requested by: Mrs Debbie Wilson Your Scheme/Reference: Mill Road, Henham	IMPORTANT NOTICES  This plan shows these pipes owned by Cadent Gas Limited in its role as a Licensed Gas Transporter (GT). Gas pipes owned by other GT's or otherwise privately owned may be present in this area. Information with regards to such pipes should be obtained from the relevant owners. The information shown on this plan is given without warranty, the accuracy thereof cannot be guaranteed. Service pipes, valves, syphons, stub connections etc. are not shown but their presence should be anticipated. No liability of any kind whatsoever is accepted by Cadent Gas Limited or their agents, servants or contractors for any errors or omission. Safe digging practices, in accordance with HS(G)47, must be used to verify and establish the actual position of mains, pipes, services and other apparatus on site before any mechanical plant is used. It is your responsibility to ensure that this information is provided to all persons (either direct labour or contractors) working for you on or near gas apparatus. The information included on this plan should not be referred to beyond a period of 28 days from the date of issue.	 <b>Dig Sites</b> <div><div></div> LP Mains <div></div> MP Mains <div></div> IP Mains <div></div> LHP Mains</div> <div><div>Area: <div></div></div> Line: <div></div></div> <div><div></div> Valve <div></div> Depth of cover <div></div> Syphon</div> <div><div></div> Diameter Change <div></div> Material Change <div>!</div> Out of Standard Service</div>		
Scale: 1:500 (When plotted at A3)				

Crown Copyright © - This plan is reproduced from or based on the OS map by Cadent Gas Limited, with the sanction of the controller of HM Stationary Office. Crown Copyright Reserved. Ordnance Survey Licence number 100024886













Warning: PDF designed for A3 colour print only with no page scaling

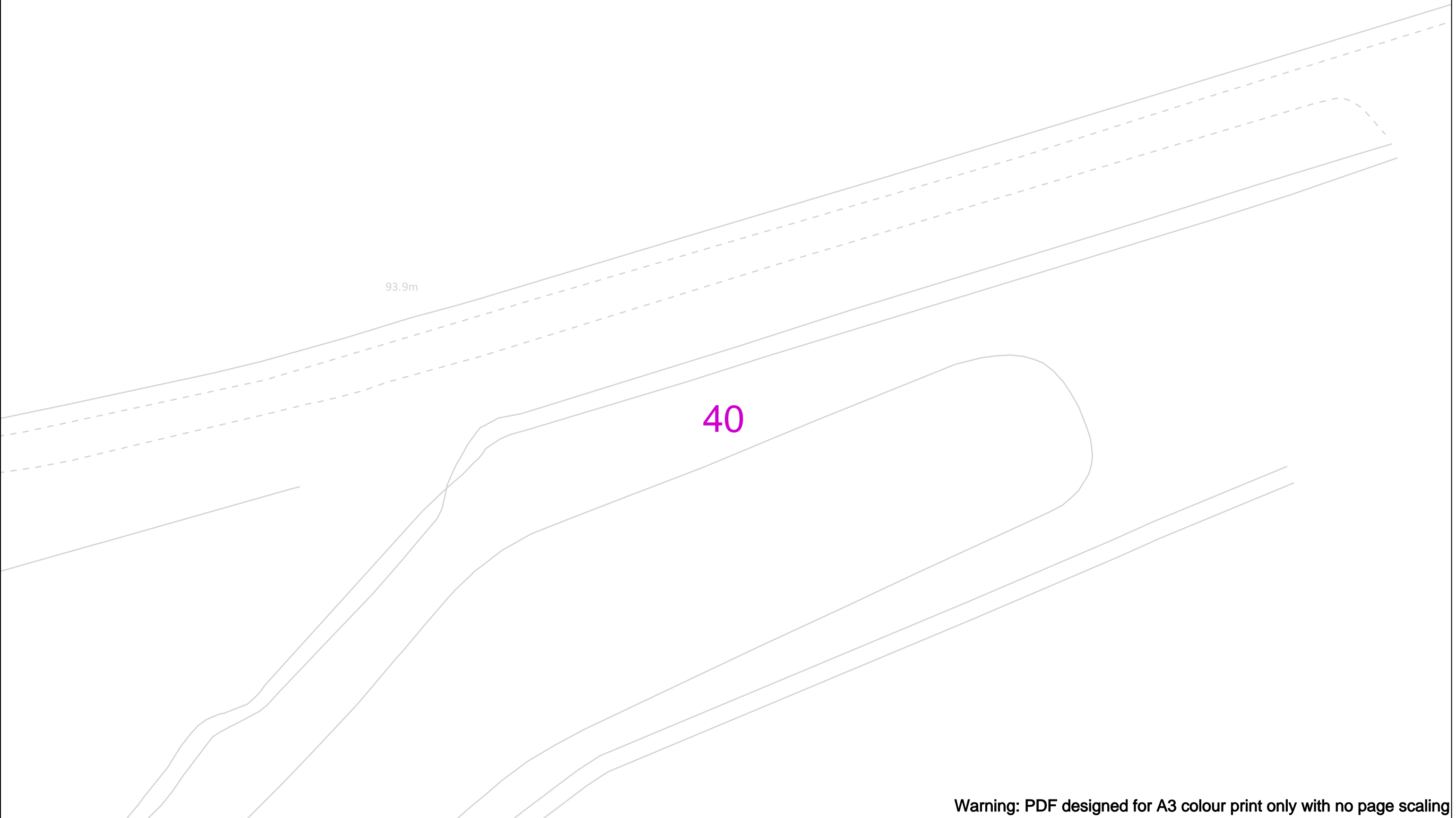
<div><div>Date Requested: 21/07/2022 Job Reference: 26342344 Site Location: 554618 227707 Requested by: Mrs Debbie Wilson Your Scheme/Reference: Mill Road, Henham</div><div>Scale: 1:500 (When plotted at A3)</div></div>		<div>View extent: 200m, 115m</div> <div>IMPORTANT NOTICES</div> <div>This plan shows these pipes owned by Cadent Gas Limited in its role as a Licensed Gas Transporter (GT). Gas pipes owned by other GT's or otherwise privately owned may be present in this area. Information with regards to such pipes should be obtained from the relevant owners. The information shown on this plan is given without warranty, the accuracy thereof cannot be guaranteed. Service pipes, valves, syphons, stub connections etc. are not shown but their presence should be anticipated. No liability of any kind whatsoever is accepted by Cadent Gas Limited or their agents, servants or contractors for any errors or omission. Safe digging practices, in accordance with HS(G)47, must be used to verify and establish the actual position of mains, pipes, services and other apparatus on site before any mechanical plant is used. It is your responsibility to ensure that this information is provided to all persons (either direct labour or contractors) working for you on or near gas apparatus. The information included on this plan should not be referred to beyond a period of 28 days from the date of issue.</div>	<div>In case of an emergency call 0800 111 999</div> <div><div><div><div><div></div><div>Dig Sites</div></div><div><div><div></div><div>LP Mains</div></div><div><div></div><div>MP Mains</div></div><div><div></div><div>IP Mains</div></div><div><div></div><div>LHP Mains</div></div></div><div><div><div></div><div>Area:</div></div><div><div></div><div>Line:</div></div></div><div><div><div></div><div>Valve</div></div><div><div></div><div>Depth of cover</div></div><div><div></div><div>Syphon</div></div><div><div></div><div>Diameter Change</div></div><div><div></div><div>Material Change</div></div><div><div></div><div>Out of Standard Service</div></div></div></div><div><div><div></div><div>50m</div></div></div></div></div>		<div><div>Cadent</div><div>Your Gas Network</div></div>
<div>Crown Copyright © - This plan is reproduced from or based on the OS map by Cadent Gas Limited, with the sanction of the controller of HM Stationary Office. Crown Copyright Reserved. Ordnance Survey Licence number 100024886</div>					





































Warning: PDF designed for A3 colour print only with no page scaling

	View extent: 200m, 115m	<b>In case of an emergency call 0800 111 999</b>		 <b>Your Gas Network</b>
Date Requested: 21/07/2022 Job Reference: 26342344 Site Location: 554618 227707 Requested by: Mrs Debbie Wilson Your Scheme/Reference: Mill Road, Henham	IMPORTANT NOTICES  This plan shows these pipes owned by Cadent Gas Limited in its role as a Licensed Gas Transporter (GT). Gas pipes owned by other GT's or otherwise privately owned may be present in this area. Information with regards to such pipes should be obtained from the relevant owners. The information shown on this plan is given without warranty, the accuracy thereof cannot be guaranteed. Service pipes, valves, syphons, stub connections etc. are not shown but their presence should be anticipated. No liability of any kind whatsoever is accepted by Cadent Gas Limited or their agents, servants or contractors for any errors or omission. Safe digging practices, in accordance with HS(G)47, must be used to verify and establish the actual position of mains, pipes, services and other apparatus on site before any mechanical plant is used. It is your responsibility to ensure that this information is provided to all persons (either direct labour or contractors) working for you on or near gas apparatus. The information included on this plan should not be referred to beyond a period of 28 days from the date of issue.	 <b>Dig Sites</b> <div><div><div></div><div>LP Mains</div></div><div><div></div><div>MP Mains</div></div><div><div></div><div>IP Mains</div></div><div><div></div><div>LHP Mains</div></div></div> <div><div>Area: </div><div>Line: </div></div> <div><div> Valve</div><div> Depth of cover</div><div> Syphon</div><div> Diameter Change</div><div> Material Change</div><div> Out of Standard Service</div></div>		
Scale: 1:500 (When plotted at A3)				

Crown Copyright © - This plan is reproduced from or based on the OS map by Cadent Gas Limited, with the sanction of the controller of HM Stationary Office. Crown Copyright Reserved. Ordnance Survey Licence number 100024886



Warning: PDF designed for A3 colour print only with no page scaling

		View extent: 200m, 115m		<b>In case of an emergency call 0800 111 999</b>		 Your Gas Network																					
Date Requested: 21/07/2022 Job Reference: 26342344 Site Location: 554618 227707 Requested by: Mrs Debbie Wilson Your Scheme/Reference: Mill Road, Henham		<p>IMPORTANT NOTICES</p> <p>This plan shows these pipes owned by Cadent Gas Limited in its role as a Licensed Gas Transporter (GT). Gas pipes owned by other GT's or otherwise privately owned may be present in this area. Information with regards to such pipes should be obtained from the relevant owners. The information shown on this plan is given without warranty, the accuracy thereof cannot be guaranteed. Service pipes, valves, syphons, stub connections etc. are not shown but their presence should be anticipated. No liability of any kind whatsoever is accepted by Cadent Gas Limited or their agents, servants or contractors for any errors or omission. Safe digging practices, in accordance with HS(G)47, must be used to verify and establish the actual position of mains, pipes, services and other apparatus on site before any mechanical plant is used. It is your responsibility to ensure that this information is provided to all persons (either direct labour or contractors) working for you on or near gas apparatus. The information included on this plan should not be referred to beyond a period of 28 days from the date of issue.</p>																									
Scale: 1:500 (When plotted at A3)				<p>Dig Sites</p> <p>Area:  Line: </p> <table><tr><td></td><td>LP Mains</td><td></td><td>Valve</td><td></td><td>Diameter Change</td></tr><tr><td></td><td>MP Mains</td><td></td><td>Depth of cover</td><td></td><td>Material Change</td></tr><tr><td></td><td>IP Mains</td><td></td><td>Syphon</td><td></td><td>Out of Standard Service</td></tr><tr><td></td><td>LHP Mains</td><td></td><td></td><td></td><td></td></tr></table>					LP Mains		Valve		Diameter Change		MP Mains		Depth of cover		Material Change		IP Mains		Syphon		Out of Standard Service		LHP Mains
	LP Mains		Valve		Diameter Change																						
	MP Mains		Depth of cover		Material Change																						
	IP Mains		Syphon		Out of Standard Service																						
	LHP Mains																										
Crown Copyright © - This plan is reproduced from or based on the OS map by Cadent Gas Limited, with the sanction of the controller of HM Stationary Office. Crown Copyright Reserved. Ordnance Survey Licence number 100024886																											