

Our Ref: 26342344      Mill Road, Henham

Thursday, 21 July 2022

Debbie Wilson  
The Old School House Colchester Road  
Wakes Colne  
Essex  
CO6 2BY

**National Gas Emergency Number:  
0800 111 999\***

\*Available 24 hours, 7 days/week.  
Calls may be recorded and monitored.  
[www.nationalgrid.com](http://www.nationalgrid.com)

Asset Protection  
Gas Transmission  
National Grid  
Warwick  
CV34 6DA  
Email: [assetprotection@nationalgrid.com](mailto:assetprotection@nationalgrid.com)

## **National Grid Gas – No Assets Affected Letter**

Dear Sir/ Madam,

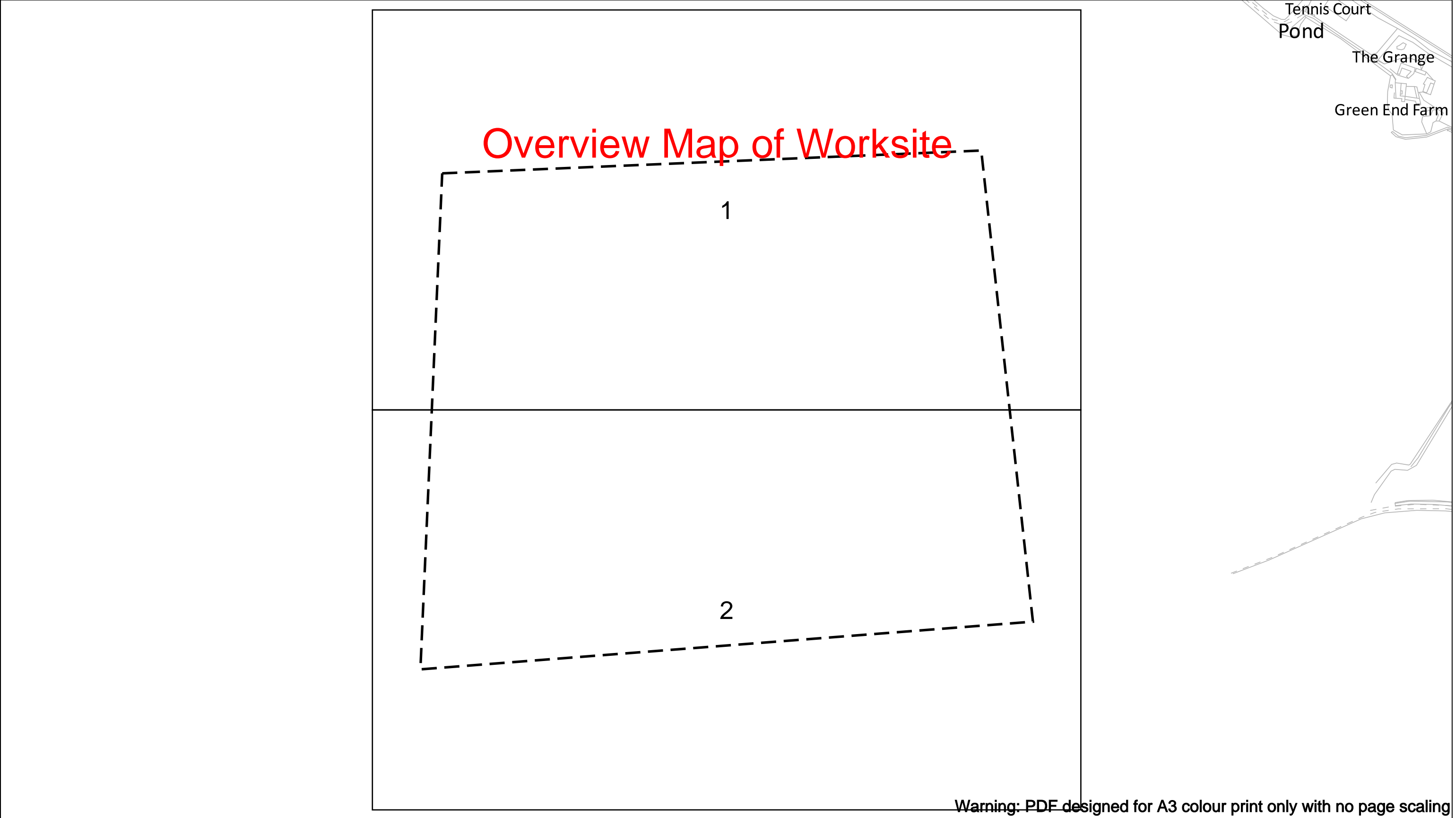
An assessment has been carried out with respect to National Grid Gas Transmission plc's apparatus and the proposed work location. Based on the location entered into the system for assessment the area has been found to not affect any of National Grid Gas Transmission plc's apparatus.

If you have any questions, or suspect for any reason that the above may be incorrect, please don't hesitate to contact us at [assetprotection@nationalgrid.com](mailto:assetprotection@nationalgrid.com), or call us on 01926 654844.

Please note this response and any attached map(s) are valid for 28 days

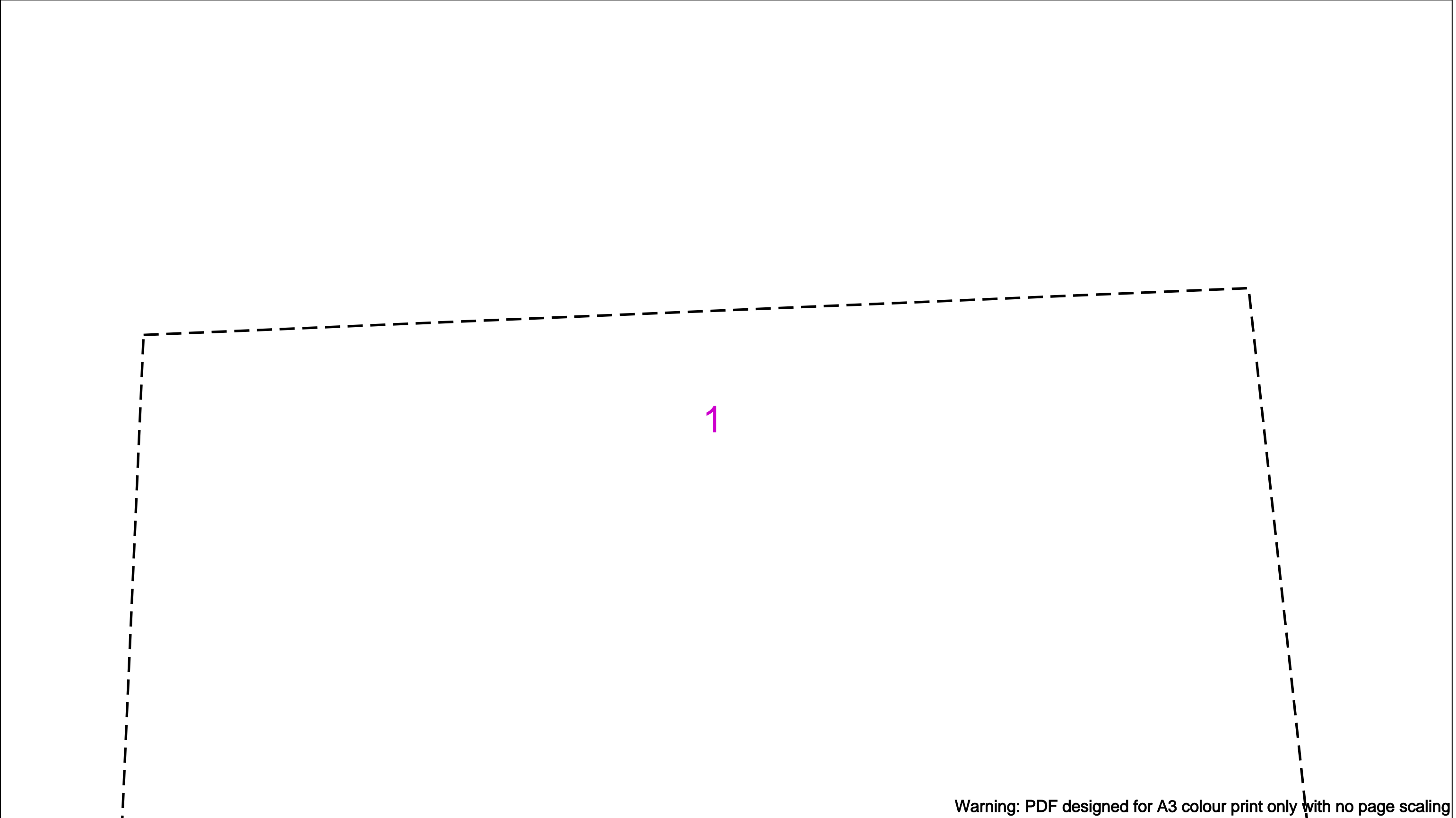
Yours sincerely

**Asset Protection Team**



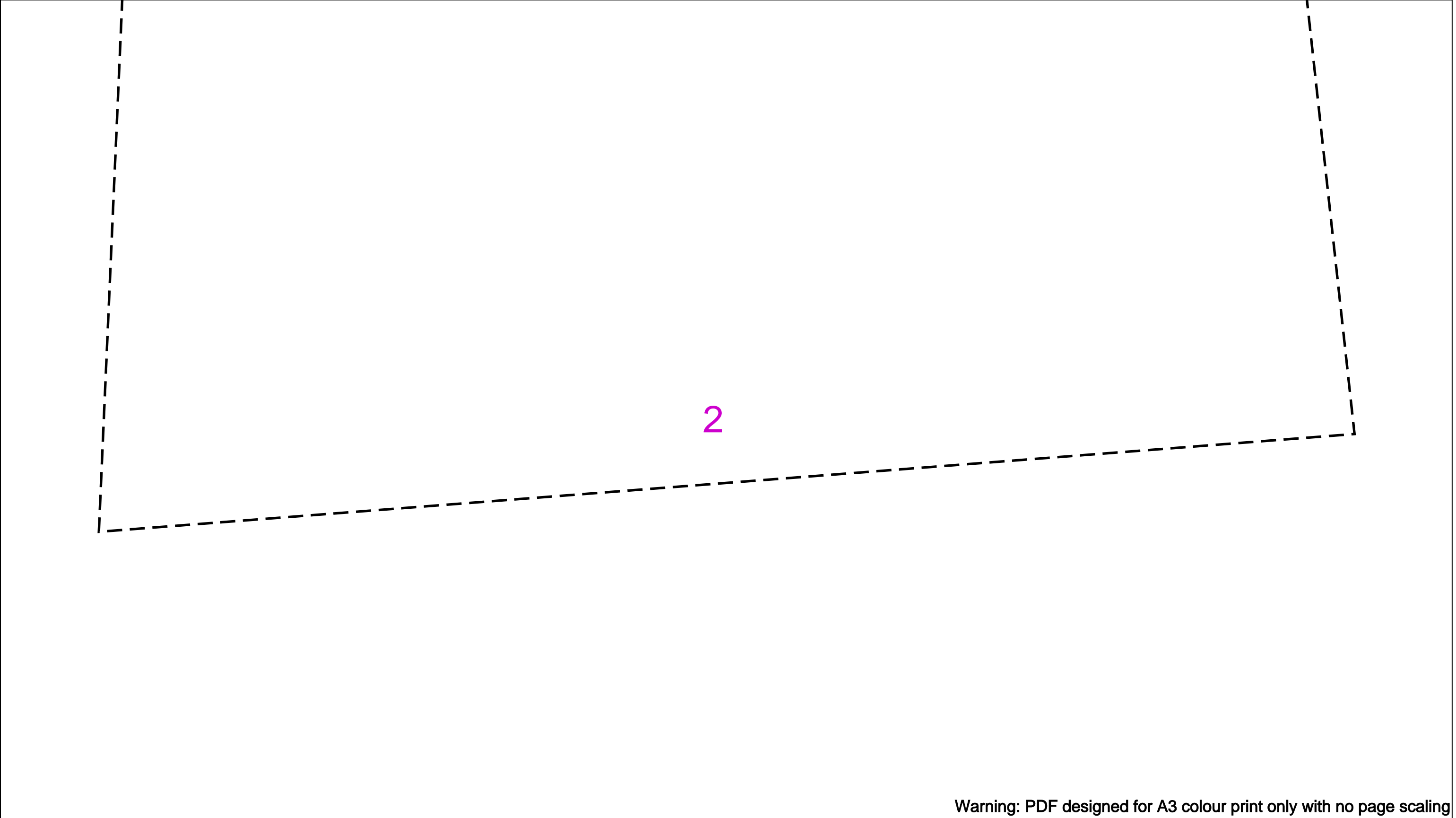
Warning: PDF designed for A3 colour print only with no page scaling

		National Grid Gas Emergency Number: 0800 40 40 90 Available 24 hours, 7 days/week. Calls may be recorded and monitored		Warning: PDF designed for colour print only with no page scaling	
<div>Date Requested: 21/07/2022 Job Reference: 26342344 Site Location: 554618 227707 Requested by: Mrs Debbie Wilson Your Scheme/Reference: Mill Road, Henham  Scale: 1:5125 (When plotted at A3)</div>		<div>IMPORTANT NOTICES</div> <div>This plan shows those pipes owned by National Grid Limited in its role as a licensed Gas Transporter (GT). Gas pipes owned by other GTs, or otherwise privately owned, may be present in this area. Information with regards to such pipes should be obtained from the relevant owners. The information shown on this plan is given without warranty, the accuracy thereof cannot be guaranteed. Service pipes, valves, syphons, stub connections, etc., are not shown but their presence should be anticipated. No liability of any kind whatsoever is accepted by National Grid Limited or their agents, servants or contractors for any error or omission. Safe digging practices, in accordance with HS(G)47, must be used to verify and establish the actual position of mains, pipes, services and other apparatus on site before any mechanical plant is used. It is your responsibility to ensure that this information is provided to all persons (either direct labour or contractors) working for you on or near gas apparatus. The information included on this plan should not be referred to beyond a period of 28 days from the date of issue.</div>		<div><div>Dig Sites</div><div>Area: <div></div></div><div>Line: <div></div></div><div><div></div>NHP Mains</div></div>	
<div>nationalgrid</div> <div><div>National Grid House</div><div>Warwick Technology Park</div><div>Gallows Hill</div><div>Warwick</div><div>CV34 6DA</div></div> <div>AssetProtection@NationalGrid.com</div>					
<div>Crown Copyright © - Reproduced by permission of Ordnance Survey on behalf of HMSO. And database right 2021. All rights reserved. Ordnance Survey Licence number 0100059731</div>					



Warning: PDF designed for A3 colour print only with no page scaling

		<div>National Grid Gas Emergency Number: 0800 40 40 90</div> <div>Available 24 hours, 7 days/week. Calls may be recorded and monitored</div>		<div>Warning: PDF designed for colour print only with no page scaling</div>					
<div>Date Requested: 21/07/2022</div> <div>Job Reference: 26342344</div> <div>Site Location: 554618 227707</div> <div>Requested by: Mrs Debbie Wilson</div> <div>Your Scheme/Reference: Mill Road, Henham</div> <div>Scale: 1:2500 (When plotted at A3)</div>		<div><div>IMPORTANT NOTICES</div><div>This plan shows those pipes owned by National Grid Limited in its role as a licensed Gas Transporter (GT). Gas pipes owned by other GTs, or otherwise privately owned, may be present in this area. Information with regards to such pipes should be obtained from the relevant owners. The information shown on this plan is given without warranty, the accuracy thereof cannot be guaranteed. Service pipes, valves, syphons, stub connections, etc., are not shown but their presence should be anticipated. No liability of any kind whatsoever is accepted by National Grid Limited or their agents, servants or contractors for any error or omission. Safe digging practices, in accordance with HSG47, must be used to verify and establish the actual position of mains, pipes, services and other apparatus on site before any mechanical plant is used. It is your responsibility to ensure that this information is provided to all persons (either direct labour or contractors) working for you on or near gas apparatus. The information included on this plan should not be referred to beyond a period of 28 days from the date of issue.</div></div>				<div><div><div><div></div><div>100m</div></div><div>Dig Sites</div><div>Area: <div></div></div><div>Line: <div></div></div><div><div></div><div>NHP Mains</div></div></div></div>		<div><div>nationalgrid</div><div><div>National Grid House</div><div>Warwick Technology Park</div><div>Gallows Hill</div><div>Warwick</div><div>CV34 6DA</div></div><div>AssetProtection@NationalGrid.com</div></div>	
<div>Crown Copyright © - Reproduced by permission of Ordnance Survey on behalf of HMSO. And database right 2021. All rights reserved. Ordnance Survey Licence number 0100059731</div>									



Warning: PDF designed for A3 colour print only with no page scaling

		<div>National Grid Gas Emergency Number: 0800 40 40 90</div> <div>Available 24 hours, 7 days/week. Calls may be recorded and monitored</div> <div>Warning: PDF designed for colour print only with no page scaling</div>	
<div>Date Requested: 21/07/2022</div> <div>Job Reference: 26342344</div> <div>Site Location: 554618 227707</div> <div>Requested by:</div> <div>Mrs Debbie Wilson</div> <div>Your Scheme/Reference: Mill Road, Henham</div> <div>Scale: 1:2500 (When plotted at A3)</div>		<div><div><div><div></div><div></div><div></div><div></div></div><div>100m</div></div><div>Dig Sites</div><div>Area: <div><div></div><div></div><div></div><div></div></div></div><div>Line: - - - -</div><div><div></div><div>NHP Mains</div></div></div>	
<div><b>IMPORTANT NOTICES</b></div> <div>This plan shows those pipes owned by National Grid Limited in its role as a licensed Gas Transporter (GT). Gas pipes owned by other GTs, or otherwise privately owned, may be present in this area. Information with regards to such pipes should be obtained from the relevant owners. The information shown on this plan is given without warranty, the accuracy thereof cannot be guaranteed. Service pipes, valves, syphons, stub connections, etc., are not shown but their presence should be anticipated. No liability of any kind whatsoever is accepted by National Grid Limited or their agents, servants or contractors for any error or omission. Safe digging practices, in accordance with HS(G)47, must be used to verify and establish the actual position of mains, pipes, services and other apparatus on site before any mechanical plant is used. It is your responsibility to ensure that this information is provided to all persons (either direct labour or contractors) working for you on or near gas apparatus. The information included on this plan should not be referred to beyond a period of 28 days from the date of issue.</div>		<div></div> <div><div>National Grid House</div><div>Warwick Technology Park</div><div>Gallows Hill</div><div>Warwick</div><div>CV34 6DA</div><div>AssetProtection@NationalGrid.com</div></div>	
<div>Crown Copyright © - Reproduced by permission of Ordnance Survey on behalf of HMSO. And database right 2021. All rights reserved. Ordnance Survey Licence number 0100059731</div>			

# ENQUIRY SUMMARY

## Received Date

21/07/2022 9:22

## Work Start Date

25/07/2022

## Your Reference

Mill Road, Henham

## Location

Centre Point: 554618 227707

X Extent:

Y Extent:

Postcode: CM226AA

## Map Options

Paper Size: A3

Orientation: LANDSCAPE

Scale: 1:2500

Real World Extents: 878m x 744m

## Enquirer Details

Organisation Name: SurvaTec Limited

Contact Name: Debbie Wilson

Email Address: debbie.wilson@survatec.com

Telephone: 01787 698 014

Address: The Old School House Colchester Road, Wakes Colne, Essex, CO6 2BY

## Enquiry Type

Initial Enquiry

## Activity Type

Utility Works

## Work Types

Multiple excavations site (deeper than 1.5m)

## Notes/Works Description (if supplied)

## Site Contact Name (if supplied)

## Site Contact Number (if supplied)