Sheet Layout: (Not to Scale)

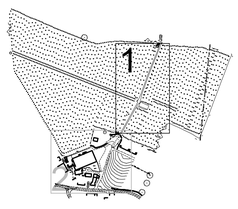

DETECTION SURVEY REPORT

GENERAL
This survey was carried out in accordance with PAS 128:2014 (Publicly Available Specification from BSI). After a pre-survey consultation with the client it was agreed to carry out the detection survey using methodology M1 as per Table 2 of the PAS 128:2014. The survey boundary has been shown on the drawing; please see linestyle section of the key for reference.

DESKTOP UTILITY REPORT
Prior to the survey commencing record information was gathered and compiled in a separate desktop utility report. This report should be read in conjunction with the information contained in this utility detection survey. Record information was at the time of the survey less than 90 days old in accordance with the requirements of the PAS 128:2014. For a full list of the providers searched, records received and the dates the information was obtained, please refer to the attachments page of the desktop utility report.

DETECTION SURVEY
DRAINAGE
Drainage was lifted with pipe sizes and invert levels recorded. Wherever possible the chamber sizes have been recorded and positioned on the drawing. All connections from gullies, external rainwater pipes and external soil stacks have been proven wherever possible into manholes and sewer runs by radio sonde location and/or GPR. Where a saddle connection is present the position has been achieved by CCTV chainage unless stated as an assumed connection (ACP). Drains / sewers between manholes are assumed to be straight.
A targeted CCTV Survey has been undertaken. See CCTV Report 29951.

WATER
Water utilities within the survey area were located using EML and GPR methodologies. Where the water utilites have not been successfully traced, the position has been drawn in relation to the supplied utility record information. Furthermore Assumed routes have been added to show water supply to houses out of site boundary. Recommend trial excavations to confirm depth and position in critical areas.

GAS
No evidence of gas mains have been located within the survey boundaries. Supplied record information confirms this.

ELECTRICITY
Electric cables within the survey area have been located using EML methods with electronically derived depths recorded.Where electric cables have not been successfully detected, the position has been drawn in relation to the supplied utility records information. Recommend trial excavations to confirm depth and position in critical areas.

TELECOM
Telecom ducts have been traced with depths recorded. Due to laws protecting British Telecom apparatus all ducts have been located using remote detection techniques only and compared with record information. Chamber sizes have been recorded using GPR techniques wherever possible. For further information regarding BT apparatus please contact Openreach directly.

COMMUNICATIONS
Communications located to quality level QB2, where GPR results confirm EML results the quality level has been increased to QB1. Colt and Instalcom are very un-precise, it has been assumed that these 2 providers are sharing ducts as only one route was located. Recommend contacting the providers for further information.

UNKNOWNS
Some unknown targets identified on the drawing using GPR are classified as "non-linear targets". These are not consistent with what we expect to see when identifying a buried utility, and appear on the drawing as single targets with depths (i.e. not linking two or more depth readings). This does not mean they are not utilities, we are just unable to positively identify them as a utility. We would strongly recommend that further verification surveys (PAS 128:2014 survey type A) are carried out to identify these targets in critical areas.

SEE CAUTIONARY NOTES WITHIN THE UTILITY KEY

Notes :

1. UTILITY AND SERVICE INFORMATION ADDED TO TOPOGRAPHICAL SURVEY PRODUCED BY HOOK SURVEY PARTNERSHIP. JOB No. S14/4653. DATE MARCH 2015. NO SITE VERIFICATION CARRIED OUT BY MK SURVEYS.
2. DRAINAGE INFORMATION HAS BEEN DETERMINED WITHOUT MAN ENTRY INTO CHAMBERS AND WHILST EVERY EFFORT HAS BEEN MADE TO CORRECTLY IDENTIFY THIS INFORMATION, IT SHOULD ALWAYS BE CHECKED IN AREAS THAT ARE CRITICAL TO THE FUTURE PROPOSAL.
3. THIS SURVEY SHOULD ALWAYS BE READ IN CONJUNCTION WITH THE DESKTOP UTILITY REPORT, THAT WAS CARRIED OUT AS A PREREQUISITE TO THE DETECTION SURVEY.

KEY

GENERAL

Av.	AVERAGE
COW	CABLE ON WALL
CW	COMBINED WATER
DIS	DISUSED
DK	DROP KERB
EML	ELECTROMAGNETIC LOCATOR
EOT	END OF TRACE
FO	FIBRE OPTIC
FP	FOOTPATH
FW	FOUL WATER
GP	GATE POST
GPR	GROUND PENETRATING RADAR
HB	HARD BED
H/P	HIGH PRESSURE
HV	HIGH VOLTAGE
KV	KILO VOLT
I/P	INTERMEDIATE PRESSURE
L/P	LOW PRESSURE
LV	LOW VOLTAGE
M/P	MEDIUM PRESSURE
NDI	NO DEPTH INFORMATION
NFI	NO FURTHER INFORMATION
NDV	NO DUCTS VISIBLE
NPV	NO PIPES VISIBLE
OSBM	ORDNANCE SURVEY BENCHMARK
POW	PIPE ON WALL
P.BOX	POST BOX
RED	REDUNDANT SERVICE
RW	RETAINING WALL
SB	SOFT BED
SNP	STREET NAME PLATE
SW	SURFACE WATER
TAC	TACTILE PAVING
TOW	TOP OF WALL
TW	TRADE EFFLUENT WATER
UTL	UNABLE TO LOCATE
UTR	UNABLE TO RAISE
UTS	UNABLE TO SURVEY

APPARATUS

ACU	AIR CONDITIONING UNIT
AV	AIR VALVE
BB	BELISHA BEACON
BO	BOLLARD
BOL	BOLLARD LIGHT
BS	BUS STOP
CATV	CABLE TELEVISION
CB	CONTROL BOX
CCB	CROSSING CONTROL BUTTON
CP	CATCH PIT
CR	CABLE RISER
DCH	DRAINAGE CHANNEL
EB	ELECTRIC CONTROL BOX
EP	ELECTRIC POLE
ER	EARTH ROD
FD	FILTER DRAIN
FFP	FUEL TANK FILL POINT
FH	FIRE HYDRANT
GR	GAS RISER
GV	GAS VALVE
GY	GULLY
IC	INSPECTION COVER
INT	INTERCEPTOR
IT	INLET
KO	KERB OUTLET
LD	LOOP DETECTOR
LH	LAMP HOLE
LP	LAMP POST
MH	MANHOLE
MK	MARKER POST / PLATE
MT	METER
MW	MONITORING WELL
OL	OUTLET
OU	OUTFALL
PO	POST
PTG	PIPE TO GROUND
PTS	PIPE TO SURFACE
PU	PUMP
RE	RODDING EYE
RS	ROAD SIGN
RM	RISING MAIN
RWP	RAIN WATER PIPE
SC	STOP COCK
SO	SOAKAWAY
SP	SOIL PIPE
ST	STAY CABLE
SV	STOP / SLUICE VALVE
SVP	SOIL VENT PIPE
TCB	TELEPHONE CALL BOX
TEL	TELECOM INSPECTION COVER
TL	TRAFFIC LIGHT
TLC	TRAFFIC LIGHT COVER
TM	TICKET MACHINE
TP	TELECOM POLE
VP	VENT PIPE
WM	WATER METER
WO	WASH OUT
WR	WATER RISER
WT	WATER TAP
WW	WET WELL

DEPTHS

d	ELECTRONICALLY DERIVED
Pd	PASSIVELY DERIVED
Bd	BASE DEPTH
Cd	DEPTH TO CROWN
Id	DEPTH TO INVERT
Sd	DEPTH TO SOFFIT

PIPE MATERIALS

AC	ASBESTOS CEMENT
ALK	ALKATHENE
BK	BRICK
CI	CAST IRON
CO	CONCRETE
DI	DUCTILE IRON
HDPE	HIGH DENSITY PE
MDPE	MEDIUM DENSITY PE
PE	POLYETHYYLENE
PF	PITCH FIBRE
PP	POLYPROPYLENE
PVC	POLYVINYL CHLORIDE
PVC-U	ULTRA RIB (PVC)
SI	SPUN IRON
ST	STEEL
VC	VITRIFIED CLAY

FENCES

B/W	BARBED WIRE FENCE
C/B	CLOSED BOARDED FENCE
CPL	CONCRETE PANEL FENCE
C/I	CORRUGATED IRON FENCE
CNP	CHESTNUT PAILING
C/L	CHAIN LINK FENCE
I/R	IRON RAILINGS
L/L	LARCH LAP FENCE
P/R	POST AND RAIL FENCE
P/W	POST AND WIRE FENCE
W/M	WIRE MESH FENCE

LEVELS

BD	BACKDROP LEVEL
BL	BASE LEVEL
CL	COVER LEVEL
CWL	CROWN LEVEL
DPC	DAMP PROOF COURSE
FL	FLOOR LEVEL
IL	INVERT LEVEL
PT	P TRAP LEVEL
RL	ROOF LEVEL
SL	SILT LEVEL
SOF	SOFFIT LEVEL
THL	THRESHOLD LEVEL
WL	WATER LEVEL

LINESTYLE

INTERNAL METER (MT)
POT ENDED SERVICE
SEWER CAPPED RUN
SURVEY ABANDONED
INTERNAL VALVE
UNKNOWN UNDERGROUND ANOMALY
UNDERGROUND CHAMBERS
POST PROCESSING AREA (PROBLEM AREA)
VERIFICATION TRIAL HOLE/EXCAVATION
ABOVE GROUND (AG)
ASSUMED ROUTE (AR)
EMPTY DUCTS (E)
OVERHEAD (OH)
BACK DROP
P TRAP
UTILITY CROSSOVER
SURVEY BOUNDARY
VERBAL INFORMATION (VI)
RECORD INFORMATION (R)
REDUNDANT SERVICE
RISING MAIN
CCTV SECTION 4 AND 5 FAULTS ARE SHOWN IN RED

SERVICE TYPE

CATV / DATA
ELECTRICITY (HV)
ELECTRICITY (LV)
FUEL
GAS
HEATING
OVERHEAD ELECTRIC
OVERHEAD TELECOM
TRADE EFFLUENT
COMBINED SEWER
FOUL SEWER
SURFACE SEWER
UNIDENTIFIED SEWER
TELECOM
UNKNOWN SERVICE
WATER
SERVICES SURVEY WARNING

CAUTIONARY NOTES

1. EML techniques have been used in the detection of underground utilities as outlined in Table 2 of PAS 128:2014, the results are not infallible and trial excavations must be carried out in order to confirm identification, position and in particular depth of the utility.
2. GPR techniques has been used in the detection of non-metallic utilities as outlined in Table 2 of PAS 128:2014. The interpretation of these results is not infallible and success will depend on a number of factors including soil type, ground water levels and surface conditions, hence trial excavations must be carried out in order to confirm identification, position and in particular depth of the utility.
3. Depths derived via EML are taken to the centre of the conductor (cable, metallic pipe) and those derived via GPR are usually to the crown of the utility unless otherwise indicated.
4. Where cables cannot be detected individually an average depth has been obtained and trial excavations are recommended to confirm number and depths of cables banded together.
5. 'Pot-ended' cables are often difficult to detect and although we have made all reasonable efforts to locate or transpose this information from records, we cannot guarantee that all 'pot-ended' cables have been located.
6. Fibre optic cables are often difficult to detect, and commonly access chambers can be locked and thereby made inaccessible by the utility provider. All reasonable efforts have been made to locate these ducts using GPR. Cables not located have been transposed from records.
7. Within close proximity of electric substations and similar structures results using EML may become distorted. All reasonable efforts have been made to verify our results using GPR wherever conditions permitted.
8. Underneath overhead power lines results using EML may become distorted. All reasonable efforts have been made to verify our results using GPR wherever conditions permitted.
9. Drainage information has been obtained without man entry into the chamber.
10. Wherever possible we have attempted to locate the route of the sewer. Issues such as blockages, surcharging, flooding, sedimentation, sewer collapse, root ingress, excessive depth, obstructions or heavy traffic flow may have affected our ability to obtain meaningful results. In these cases recommendations have been made for further survey or maintenance work.
11. Pipe / duct sizes have been recorded from surface inspection or taken from record information. Pipe sizes have been recorded in millimetres and depths in metres, except in instances where sizes are indicated in imperial units on the record information.
12. Water and Gas utilities to individual properties are often of a size that cannot be detected using EML or GPR investigation, wherever possible the route has been added from surface evidence (pipe risers, valves, etc), but this should be viewed as a guide only.
13. All utilities detected by MK Surveys should be considered live unless confirmed otherwise by client or service provider.
14. MK Surveys cannot confirm when utilities are redundant unless there is visual or record evidence to indicate this. In addition MK Surveys cannot guarantee being able to detect all redundant utilities.
15. Wherever available the results of our investigations have been cross referenced with record information. If a utility shown on the records cannot be detected on site, the information has been added to the drawing and indicated as QB4 (R). However it should be noted that the completeness and accuracy of the records cannot be guaranteed.
16. The utility information has been obtained from non-intrusive survey techniques; it always remains possible that there are additional utilities within the survey boundary that we have not been able to detect. We recommend that care is taken on site and that all utility records are used in conjunction with this survey.
17. The responsibility for avoiding damage to assets and utilities on site shall be that of the persons proposing to excavate within the surveyed area, who shall be liable to the asset owner and any third party who may be affected in any way for any loss or damage.

ALWAYS EXERCISE CAUTION WHEN EXCAVATING.

PAS 128:2014 Quality Level Guide

Quality Level	Description	Accuracy
QB4	A utility is expected to exist but cannot be detected - (AR), (R), (VI)	Undefined
QB3 QB3P	Horizontal location only using one geophysical technique. No depth information - NDI.	+/- 500mm Horizontal Undefined Vertical
QB2 QB2P	Horizontal and vertical location only using one geophysical technique.	+/- 250mm or +/- 40% of depth whichever is greater
QB1 QB1P	Horizontal and vertical location only using two geophysical techniques.	+/- 150mm or +/- 15% of depth whichever is greater
QA	Service verified in an open excavation, inside an inspection chamber / draw pit, or at the point the service enters / exits the ground.	+/- 50mm Horizontal +/- 25mm Vertical

Equipment Information

Equipment	Manufacturer	Model	Serial Number	MKS REF	Date of Calibration
EML Tx Transmitter	SPX Radiodetection	RD8100	10/TX-108-7795	RD12	09/07/2020
EML Rx Receiver	SPX Radiodetection	RD8100	10/81POL-472	RD12	09/07/2020
GPR	IDS DetectorDuo	DUO	SN-379	GPR2	08/06/2021

Desktop Utility Records

Utility Type	Provider Details	Date Acquired
Drainage	Southern Water	06/05/2021
Water	South East Water	07/05/2021
Gas	Southern Gas Networks	06/05/2021
Electricity	UK Power Networks	06/05/2021
Telecom	Openreach	06/05/2021
Communications	Colt	19/05/2021
Communications	Instalcom	07/05/2021
Tunnels & Pipelines	LinesearchbeforeUdig	06/05/2021

Revision	Description	Surv. by	Check. by	Appr. by	Date

0m 2 4 6 8 10 12 14 16 18 20 22

PAS 128:2014 Utility Survey & CCTV Survey

PERSIMMON

Bassetts Farm
Horsmonden
Kent

Scale:	Sheet Size:	Sheet Number:	Date:
1:200	A0	1	June 2021

Project Number:	Rev:	Surveyed by:	Checked by:	Approved by:
29951	-	MK	MPW	AH/MPW

mksurveys

www.mksurveys.com www.surveys4bim.co.uk
Head Office: Milton Keynes t: 01908 565561 e: mail@mksurveys.co.uk

Equipment Information

Equipment	Manufacturer	Model	Serial Number	MKS REF	Date of Calibration
EML Tx Transmitter	SPX Radiodetection	RD8100	10/TX-108-7795	RD12	09/07/2020
EML Rx Receiver	SPX Radiodetection	RD8100	10/81POL-472	RD12	09/07/2020
GPR	IDS Detector/Duo	DUO	SN-379	GPR2	06/06/2021

DETECTION SURVEY REPORT

GENERAL
This survey was carried out in accordance with PAS 128:2014 (Publicly Available Specification from BSI) .After a pre-survey consultation with the client it was agreed to carry out the detection survey using methodology M1 as per Table 2 of the PAS 128:2014. The survey boundary has been shown on the drawing; please see linestyle section of the key for reference.

DESKTOP UTILITY REPORT
Prior to the survey commencing record information was gathered and compiled in a separate desktop utility report. This report should be read in conjunction with the information contained in this utility detection survey. Record information was at the time of the survey less than 90 days old in accordance with the requirements of the PAS 128:2014. For a full list of the providers searched, records received and the dates the information was obtained, please refer to the attachments page of the desktop utility report.

DETECTION SURVEY
DRAINAGE
Drainage was lifted with pipe sizes and invert levels recorded. Wherever possible the chamber sizes have been recorded and positioned on the drawing. All connections from gullies, external rainwater pipes and external soil stacks have been proven wherever possible into manholes and sewer runs by radio sonde location and/or GPR. Where a saddle connection is present the position has been achieved by CCTV chainage unless stated as an assumed connection (ACP). Drains / sewers between manholes are assumed to be straight.
A targeted CCTV Survey has been undertaken. See CCTV Report 29951.

WATER
Water utilities within the survey area were located using EML and GPR methodologies. Where the water utilities have not been successfully traced, the position has been drawn in relation to the supplied utility record information. Furthermore Assumed routes have been added to show water supply to houses out of site boundary. Recommend trial excavations to confirm depth and position in critical areas.

GAS
No evidence of gas mains have been located within the survey boundaries. Supplied record information confirms this.

ELECTRICITY
Electric cables within the survey area have been located using EML methods with electronically derived depths recorded.Where electric cables have not been successfully detected, the position has been drawn in relation to the supplied utility records information. Recommend trial excavations to confirm depth and position in critical areas.

TELECOM
Telecom ducts have been traced with depths recorded. Due to laws protecting British Telecom apparatus all ducts have been located using remote detection techniques only and compared with record information. Chamber sizes have been recorded using GPR techniques wherever possible. For further information regarding BT apparatus please contact Openreach directly.

COMMUNICATIONS
Communications located to quality level Q82, where GPR results confirm EML results the quality level has been increased to Q81. Colt and Instalcom are very un-precise, it has been assumed that these 2 providers are sharing ducts as only one route was located. Recommend contacting the providers for further information.

UNKNOWNS
Some unknown targets identified on the drawing using GPR are classified as "non-linear targets". These are not consistent with what we expect to see when identifying a buried utility, and appear on the drawing as single targets with depths (i.e. not linking two or more depth readings). This does not mean they are not utilities, we are just unable to positively identify them as a utility. We would strongly recommend that further verification surveys (PAS 128:2014 survey type A) are carried out to identify these targets in critical areas.

SEE CAUTIONARY NOTES WITHIN THE UTILITY KEY

Desktop Utility Records

Utility Type	Provider Details	Date Acquired
Drainage	Southern Water	06/05/2021
Water	South East Water	07/05/2021
Gas	Southern Gas Networks	06/05/2021
Electricity	UK Power Networks	06/05/2021
Telecom	Openreach	06/05/2021
Communications	Colt	19/05/2021
Communications	Instalcom	07/05/2021
Tunnels & Pipelines	Linesearchbeforeudig	06/05/2021

Sheet Layout: (Not to Scale)

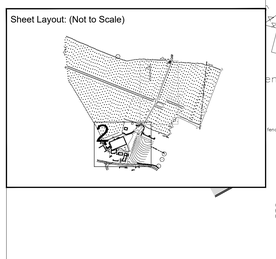

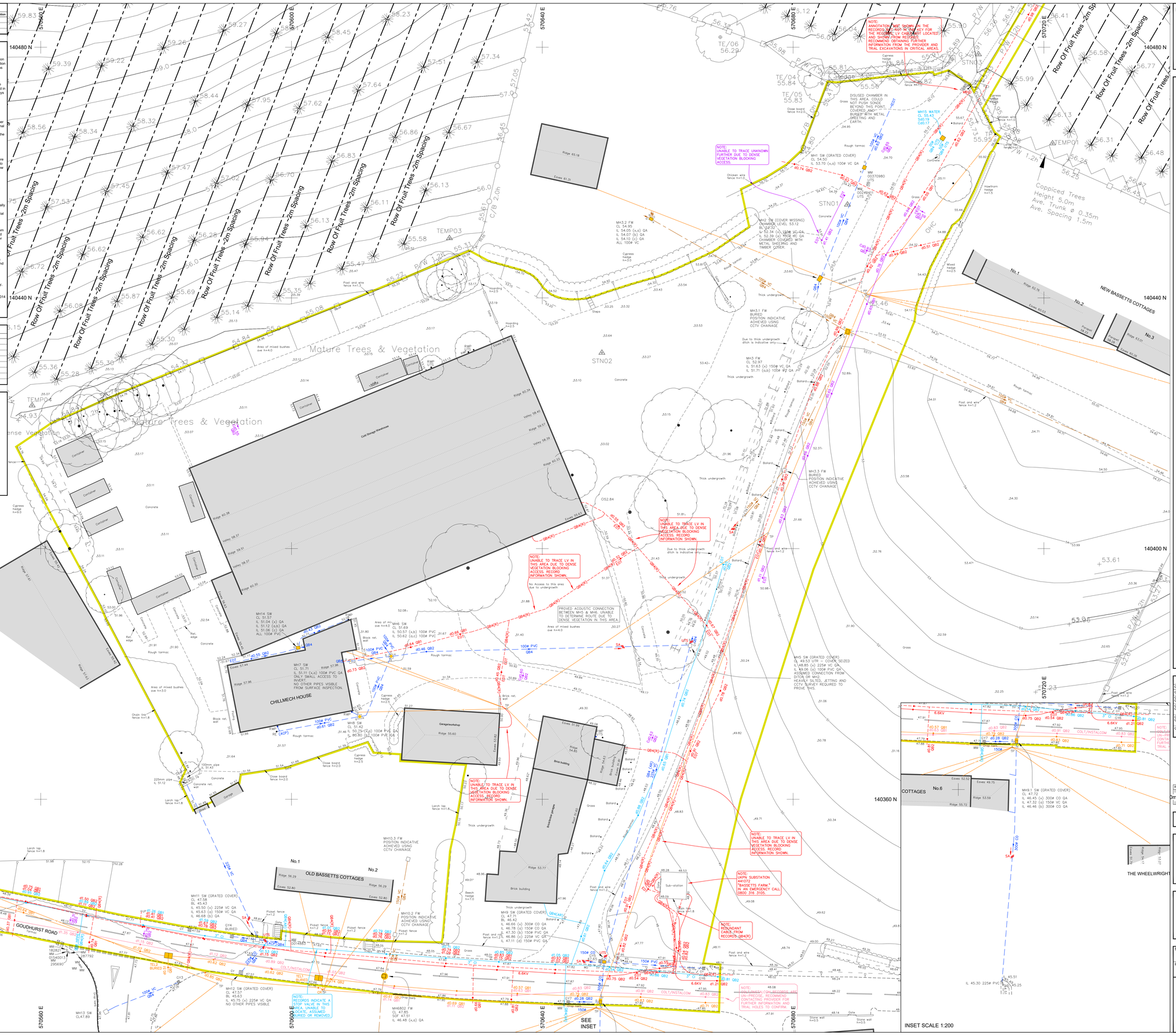

Notes :

1. UTILITY AND SERVICE INFORMATION ADDED TO TOPOGRAPHICAL SURVEY PRODUCED BY HOOK SURVEY PARTNERSHIP, JOB No. S144953. DATE MARCH 2015. NO SITE VERIFICATION CARRIED OUT BY MK SURVEYS.
2. DRAINAGE INFORMATION HAS BEEN DETERMINED WITHOUT MAN ENTRY INTO CHAMBERS AND WHILST EVERY EFFORT HAS BEEN MADE TO CORRECTLY IDENTIFY THIS INFORMATION, IT SHOULD ALWAYS BE CHECKED IN AREAS THAT ARE CRITICAL TO THE FUTURE PROPOSAL.
3. THIS SURVEY SHOULD ALWAYS BE READ IN CONJUNCTION WITH THE DESKTOP UTILITY REPORT, THAT WAS CARRIED OUT AS A PREREQUISITE TO THE DETECTION SURVEY.

KEY

GENERAL

Av.	AVERAGE
COW	CABLE ON WALL
CW	COMBINED WATER
DIS	DISUSED
DK	DROP KERB
EML	ELECTROMAGNETIC LOCATOR
FIBRE	FIBRE OPTICS
FO	FIBRE OPTIC
FP	FOOTPATH
FW	FOUL WATER
GP	GATE POST
GPR	GROUND PENETRATING RADAR
HB	HARD BED
HP	HIGH PRESSURE
HV	HIGH VOLTAGE
KV	KILO VOLT
IP	INTERMEDIATE PRESSURE
LP	LOW PRESSURE
LV	LOW VOLTAGE
MIP	MEDIUM PRESSURE
NDI	NO DEPTH INFORMATION
NFI	NO FURTHER INFORMATION
NPV	NON PRESSURE
NPV	NO PIPES VISIBLE
OSBM	ORDNANCE SURVEY BENCHMARK
POW	PIPE ON WALL
P.BOX	POST BOX
RED	REDUNDANT SERVICE
RW	RETAINING WALL
SA	SAMPLE
SNP	STREET NAME PLATE
SW	SURFACE WATER
TAC	TACTILE PAVING
TOW	TOP OF WALL
TW	TRADE EFFLUENT WATER
UTL	UNABLE TO LOCATE
UTR	UNABLE TO RAISE
UTS	UNABLE TO SURVEY

APPARATUS

ACU	AIR CONDITIONING UNIT
AV	AIR VALVE
BB	BELLOW BEACON
BH	BOLLARD
BOL	BOLLARD LIGHT
BS	BUS STOP
CATV	CABLE TELEVISION
CB	CONTROL BOX
CCB	CROSSING CONTROL BUTTON
CP	CATCH PIT
CR	CABLE RISER
DCH	DRAINAGE CHANNEL
EB	ELECTRIC CONTROL BOX
EP	ELECTRIC POLE
ER	EARTH ROD
FD	FILTER DRAIN
FFP	FUEL TANK FILL POINT
FH	FIRE HYDRANT
GA	GRID ANODE
GV	GAS VALVE
GY	GULLY
IC	INSPECTION COVER
INT	INTERCEPTOR
IT	INLET
KD	KERB OUTLET
LD	LOOP DETECTOR
LH	LAMP HOLE
LP	LAMP POST
MH	MANHOLE
MK	MARKER POST / PLATE
MT	METER
MW	MONITORING WELL
OL	OUTLET
OL	OUTFALL
PO	POST
PTG	PIPE TO GROUND
PTS	PIPE TO SURFACE
PU	PUMP
RE	RODDING EYE
RS	ROAD SIGN
RM	RISING MAIN
SCP	SACRIFICIAL PIPE
SC	STOP COCK
SO	SOAKAWAY
SP	SOIL PIPE
ST	STAY CABLE
SV	STOP / SLUICE VALVE
SVP	SOIL VENT PIPE
TBL	TELECOM BOX / BOX
TEL	TELECOM INSPECTION COVER
TL	TRAFFIC LIGHT
TLC	TRAFFIC LIGHT COVER
TM	TICKET MACHINE
TP	TELECOM POLE
VP	VENT PIPE
WM	WATER METER
WO	WASH OUT
WR	WATER RISER
WT	WATER TAP
WW	WET WELL

DEPTHS

d	ELECTRONICALLY DERIVED
Pd	PASSIVELY DERIVED
Bd	BASE DEPTH
Cd	DEPTH TO CROWN
Id	DEPTH TO INVERT
Sd	DEPTH TO SOFFIT

PIPE MATERIALS

AC	ASBESTOS CEMENT
ALK	ALKATHENE
BK	BRICK
CI	CAST IRON
CO	CONCRETE
DI	DUCTILE IRON
HDPE	HIGH DENSITY PE
MDPE	MEDIUM DENSITY PE
PE	POLYETHYLENE
PF	PITCH FIBRE
PP	POLYPROPYLENE
PVC	POLYVINYL CHLORIDE
PVC-U	ULTRA RIB (PVC)
SI	SPUN IRON
ST	STEEL
VC	VITRIFIED CLAY

FENCES

BW	BARBED WIRE FENCE
CB	CLOSED BOARDED FENCE
CPL	CONCRETE PANEL FENCE
CR	CORRUGATED IRON FENCE
CS	CHAIN LINK FENCE
CX	CHAIN LINK FENCE
IR	IRON RAILINGS
LL	LARCH LAP FENCE
P/R	POST AND RAIL FENCE
P/W	POST AND WIRE FENCE
W/M	WIRE MESH FENCE

LEVELS

BD	BACKDROP LEVEL
BL	BASE LEVEL
CL	COVER LEVEL
CWL	CROWN LEVEL
DPC	DAMP PROOF COURSE
FL	FLOOR LEVEL
I	INVERT LEVEL
OL	OUTLET LEVEL
RL	ROOF LEVEL
SL	SILT LEVEL
SOF	SOFFIT LEVEL
THL	THRESHOLD LEVEL
WL	WATER LEVEL

LINESTYLE

INTERNAL METER — (MT)
POT ENDED SERVICE
SEWER CAPPED RUN
SURVEY ABANDONED
INTERNAL VALVE
UNKNOWN UNDERGROUND ANOMALY
UNDERGROUND CHAMBERS
POST PROCESSING AREA
VERIFICATION TRIAL HOLE/EXCAVATION
ABOVE GROUND — (AG)
ASSUMED ROUTE — (AR)
EMPTY DUCTS — (E)
OVERHEAD — (OH)
BACK DROP
P TRAP
UTILITY CROSSOVER
SURVEY BOUNDARY
VERBAL INFORMATION — (VI)
RECORD INFORMATION — (R)
REDUNDANT SERVICE — (R)
RISING MAIN
CCTV SECTION 4 AND 5 FAULTS ARE SHOWN IN RED

SERVICE TYPE

GAS - GAS
ELECTRICITY (HV)
ELECTRICITY (LV)
FUEL
GAS
HEATING
OVERHEAD ELECTRIC
OVERHEAD TELECOM
TRADE EFFLUENT
COMBINED SEWER
FOUL SEWER
SURFACE SEWER
UNIDENTIFIED SEWER
TELECOM
UNKNOWN SERVICE
WATER
SERVICES SURVEY WARNING

CAUTIONARY NOTES

1. EML techniques have been used in the detection of underground utilities as outlined in Table 2 of PAS 128:2014, the results are not infallible and trial excavations must be carried out in order to confirm identification, position and in particular depth of the utility.
2. GPR techniques has been used in the detection of non-metallic utilities as outlined in Table 2 of PAS 128:2014. The interpretation of these results is not infallible and success will depend on a number of factors including soil type, ground water levels and surface conditions, hence trial excavations must be carried out in order to confirm identification, position and in particular depth of the utility.
3. Depths derived via EML are taken to the centre of the conductor (cable, metallic pipe) and those derived via GPR are usually to the crown of the utility unless otherwise indicated.
4. Where cables cannot be detected individually an average depth has been obtained and trial excavations are recommended to confirm number and depths of cables bunded together.
5. 'Pot-ended' cables are often difficult to detect and although we have made all reasonable efforts to locate or transpose this information from records, we cannot guarantee that all 'pot-ended' cables have been located
6. Fibre optic cables are often difficult to detect, and commonly access chambers can be locked and thereby made inaccessible by the utility provider. All reasonable efforts have been made to locate these ducts using GPR. Cables not located have been transposed from records.
7. Within close proximity of electric substations and similar structures results using EML may become distorted. All reasonable efforts have been made to verify our results using GPR wherever conditions permitted.
8. Underneath overhead power lines results using EML may become distorted. All reasonable efforts have been made to verify our results using GPR wherever conditions permitted.
9. Drainage information has been obtained without man entry into the chamber.
10. Wherever possible we have attempted to locate the route of the sewer. Issues such as blockages, surcharging, flooding, sedimentation, sewer collapse, root ingress, excessive depth, obstructions or heavy traffic flow may have affected our ability to obtain meaningful results. In these cases recommendations have been made for further survey or maintenance work.
11. Pipe / duct sizes have been recorded from surface inspection or taken from record information. Pipe sizes have been recorded in millimetres and depths in metres, except in instances where sizes are indicated in imperial units on the record information.
12. Water and Gas utilities to individual properties are often of a size that cannot be detected using EML or GPR investigation, wherever possible the route has been added from surface evidence (pipe risers, valves, etc), but this should be viewed as a guide only.
13. All utilities detected by MK Surveys should be considered live unless confirmed otherwise by client or service provider.
14. MK Surveys cannot confirm when utilities are redundant unless there is visual or record evidence to indicate this. In addition MK Surveys cannot guarantee being able to detect all redundant utilities.
15. Wherever available the results of our investigations have been cross referenced with record information. If a utility shown on the records cannot be detected on site, the information has been added to the drawing and indicated as Q84 (R). However it should be noted that the completeness and accuracy of the records cannot be guaranteed.
16. The utility information has been obtained from non-intrusive survey techniques. It always remains possible that there are additional utilities within the survey boundary that we have not been able to detect. We recommend that care is taken on site and that all utility records are used in conjunction with this survey.
17. The responsibility for avoiding damage to assets and utilities on site shall be that of the persons proposing to excavate within the signed area, who shall be liable to the asset owner and any third party who may be affected in any way for any loss or damage.

ALWAYS EXERCISE CAUTION WHEN EXCAVATING.

PAS 128:2014 Quality Level Guide

Quality Level	Description	Accuracy
Q84	A utility is expected to exist but cannot be detected - (AR), (R), (VI)	Undefined
Q83 / QB3P	Horizontal location only using one geophysical technique. No depth information - NDI	+/- 500mm Horizontal Undefined Vertical
Q82 / QB2P	Horizontal and vertical location only using one geophysical technique.	+/- 250mm or +/- 40% of depth whichever is greater
Q81 / QB1P	Horizontal and vertical location only using two geophysical techniques.	+/- 150mm or +/- 15% of depth whichever is greater
QA	Service verified in an open excavation, inside an inspection chamber or other pit, or at the point the service enters / exits the ground.	+/- 50mm Horizontal +/- 25mm Vertical

Revision	Description	Surv by	Check by	App by	Date

0m 2 4 6 8 10 12 14 16 18 20 22

PAS 128:2014 Utility Survey & CCTV Survey

PERSIMMON

Bassetts Farm
Horsmonden
Kent

Scale:	Sheet Size:	Sheet Number:	Date:
1:200	A0	1	June 2021

Project Number:	Rev:	Surveyed by:	Checked by:	Approved by:
29951	-	MK	MPW	AH/MPW

mksurveys

www.mksurveys.com www.surveys4bim.co.uk
Head Office: Milton Keynes t: 01908 565561 e: mail@mksurveys.co.uk