

GROUNDWISE


Groundwise Searches Ltd



Groundwise Searches Limited

Suite 8, Chichester House
45 Chichester Road
Southend on Sea
Essex, SS1 2JU

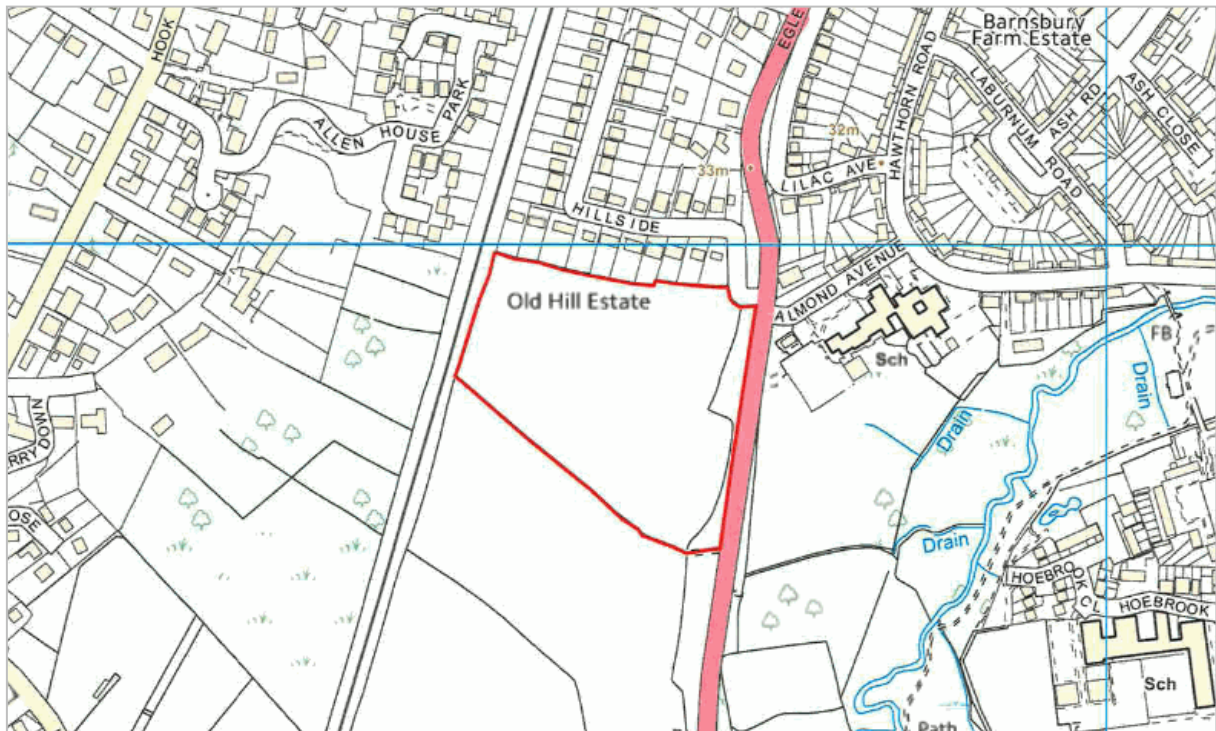
Telephone 01702 615566
Fax 01702 460239
Email mail@groundwise.com
Website www.groundwise.com



GROUNDWISE

Groundwise Searches Ltd


Groundwise Reference	21886JS
Site	Land at Egley Road, off Hillside, Woking, GU22 0BB
Client	Searchflow
Company	Wedlake Bell LLP
Client Reference	SF26436012000
Purchase Order	



Researcher	Joe Sawyer jsawyer@groundwise.com
Report Version	#1 - Thursday, 24 May 2018

Groundwise Searches Limited
Suite 8, Chichester House
45 Chichester Road
Southend on Sea
Essex, SS1 2JU

Telephone 01702 615566
Fax 01702 460239
Email mail@groundwise.com
Website www.groundwise.com



GROUNDWISE



Groundwise Searches Ltd

Groundwise Reference

21886JS

Site

Land at Egley Road, off Hillside, Woking, GU22 0BB

Click on a Data Supplier to view their response

Type	Data Supplier	Date Received	Date Sent	Assets in Area
Electricity	Energetics	15/5	24/5	
Electricity	UK Power Networks	23/5	24/5	X
Electricity	Utility Assets Ltd	24/5	24/5	
Gas	GTC	23/5	24/5	
Gas	Southern Gas Networks	23/5	24/5	X
Mobile Phone Masts	Mast Data	23/5	24/5	X
Telecom	BskyB Telecommunications Services Ltd	14/5	24/5	
Telecom	BT	23/5	24/5	X
Telecom	C.A. Telecom - Colt	22/5	24/5	
Telecom	CityFibre	23/5	24/5	
Telecom	euNetworks	16/5	24/5	
Telecom	Instalcom Ltd	17/5	24/5	X
Telecom	Interoute Vtesse Ltd	Awaiting	Awaiting	
Telecom	KPN	15/5	24/5	
Telecom	MBNL	24/5	24/5	
Telecom	Plancast	14/5	24/5	
Telecom	Telent	Awaiting	Awaiting	
Telecom	Trafficmaster	20/5	24/5	
Telecom	Verizon	14/5	24/5	
Telecom	Virgin Media	17/5	24/5	X
Telecom	Vodafone	Awaiting	Awaiting	
Transport	Network Rail	Awaiting	Awaiting	
Various	HSE	23/5	24/5	
Various	Local Council	Awaiting	Awaiting	
Various	LinesearchbeforeUdig	23/5	24/5	
Various	SSE	23/5	24/5	
District Energy	ENGIE	24/5	24/5	
Distribution	Cadent	15/5	24/5	

Please note the Local Council will not always respond to our requests for asset information. The Council will be chased for 28 days from the original date of contact – the enquiry will then be marked as closed.

Joe Shawyer

From: Plant Enquiries <plantenquiries@energetics-uk.com>
Sent: 15 May 2018 16:01
To: Joe Shawyer
Subject: RE: 21886JS - Land at Egley Road, off Hillside, Woking, GU22 0BB

Dear Sir/Madam,

Thank you for submitting your recent plant enquiry.

Based on the information provided, I can confirm that Energetics does not have any plant within the area(s) specified in your request.

If you require further assistance with outstanding enquiries, please call 03300 587 443.

Please ensure all plant enquiries are sent to plantenquiries@energetics-uk.com

Regards

Plant Enquiries

E: plantenquiries@energetics-uk.com
W: www.energetics-uk.com

energetics

WE DESIGN • WE BUILD • WE CONNECT



From: Joe Shawyer <JShawyer@groundwise.com>
Sent: 14 May 2018 10:34
To: Plant Enquiries <plantenquiries@energetics-uk.com>; osm.enquiries@atkinsglobal.com;
plantenquiries@instalcom.co.uk; osp-team@uk.verizonbusiness.com; interoute.enquiries@plancast.co.uk;
telenttelia.plantenquiries@telent.com; plantenquiries@psgservices.co.uk; plantenquiries@catelecomuk.com;
NRSWA@bskyb.com; OPBuriedServicesEnquiries@networkrail.co.uk; plantenquiries@trafficmaster.co.uk;
mbnl.plant.enquiries@turntown.com; assetrecords@utilityassets.co.uk; kpn.plantenquiries@instalcom.co.uk
Subject: 21886JS - Land at Egley Road, off Hillside, Woking, GU22 0BB

Ref: 21886JS
Site: Land at Egley Road, off Hillside, Woking, GU22 0BB
Grid Ref: 499555,156899

For your reference, we have provided a site plan. Please use both the grid reference/postcode & site plan when responding to our requests.

We are doing research on the above site for a client and would be grateful if you could confirm whether the above operators have any cabling or apparatus in the immediate vicinity. Should there be anything detected in the vicinity plus 50 meters around the site, I would appreciate a plan showing the location. The reason we need the information is so our client can avoid digging through your cables or can investigate the potential for connecting with your network.

Our Ref: 12816784 Your Ref: 21886

Wednesday, 23 May 2018

David Gunn
Suite 8 45 Chichester Road
Southend On Sea
Essex
SS1 2JU

Dear David Gunn

Thank you for contacting us regarding UK Power Networks equipment at the above site. I have enclosed a copy of our records which show the electrical lines and/or electrical plant. I hope you find the information useful.

I have also enclosed a fact sheet which contains important information regarding the use of our plans and working around our equipment. Safety around our equipment is our number one priority so please ensure you have completed all workplace risk assessments before you begin any works.

Should your excavation affect our Extra High Voltage equipment (6.6 KV, 22 KV, 33 KV or 132 KV), please contact us to obtain a copy of the primary route drawings and associated cross sections.

If you have any further queries do not hesitate to contact us.

Plan Provision
0800 056 5866



This information is made available to you on the terms set out below. If you do not accept the terms of use set out in this fact sheet please do not use the plans and return them to UK Power Networks.

1. UK Power Networks does not warrant that the information provided to you is correct. You rely upon it at your own risk.
2. UK Power Networks does not exclude or limit its liability if it causes the death of any person or causes personal injury to a person where such death or personal injury is caused by its negligence.
3. Subject to paragraph 2 UK Power Networks has no liability to you in contract, in tort (including negligence), for breach of statutory duty or otherwise how for any loss, damage, costs, claims, demands, or expenses that you or any third party may suffer or incur as a result of using the information provided whether for physical damage to property or for any economic loss (including without limitation loss of profit, loss of opportunity, loss of savings, loss of goodwill, loss of business, loss of use) or any special or consequential loss or damage whatsoever.
4. The information about UK Power Networks electrical plant and/or electric lines provided to you belongs to and remains the property of UK Power Networks. You must not alter it in any respect.
5. The information provided to you about the electrical plant and/or electric lines depicted on the plans may NOT be a complete record of such apparatus belonging to UK Power Networks. The information provided relates to electric lines and/or electrical plant belonging to UK Power Networks that it believes to be present but the plans are not definitive: other electric lines and/or electrical plant may be present and that may or may not belong to UK Power Networks.
6. Other apparatus not belonging to UK Power Networks is not shown on the plan. It is your responsibility to make your own enquiries elsewhere to discover whether apparatus belonging to others is present. It would be prudent to assume that other apparatus is present.
7. You are responsible for ensuring that the information made available to you is passed to those acting on your behalf and that all such persons are made aware of the contents of this letter.
8. Because the information provided to you may not be accurate, you are recommended to ascertain the presence of UK Power Networks electric lines and/or electrical plant by the digging of trial holes. Trial holes should be dug by hand only.

Excavations must be carried out in line with the Health and Safety Executive guidance document HSG 47. We will not undertake this work. A copy of HSG 47 can be obtained from the Health and Safety Executives website.

All electric lines discovered must be considered LIVE and DANGEROUS at all times and must not be cut, resited, suspended, bent or interfered with unless specially authorised by UK Power Networks.

The electric line and electrical plant belonging to UK Power Networks remains so even when made dead and abandoned and any such electric line and/or electrical plant exposed shall be reported to UK Power Networks.

Where your works are likely to affect our electric lines and/or electrical plant an estimate of the price of any protective /diversionary works can be prepared by UK Power Networks Branch at Metropolitan House, Darkes Lane, Potters Bar, Herts. , EN6 1AG, telephone no. 0845 2340040



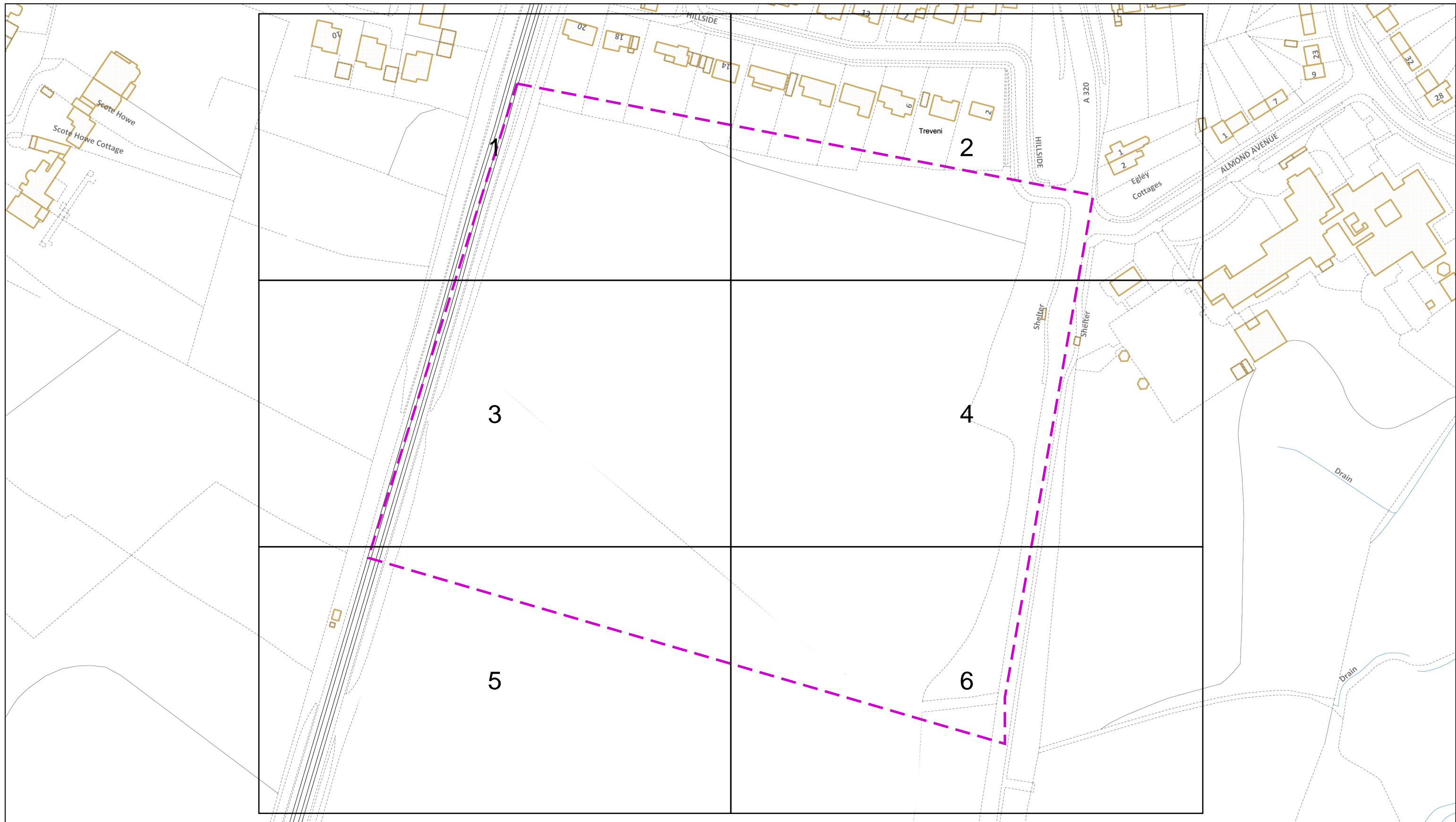
- 9 Any work near to any overhead electricity lines must be carried out by you in accordance with the Health and Safety Executive guidance document GS6 and the Electricity at Work Regulations.

The GS6 Recommendations may be purchased from HSE Books or downloaded from the Energy Networks Association's website.

If given a reasonable period of prior notice UK Power Networks will attend on site without charge to advise how and where "goal posts" should be erected. If you wish to use this service, in the first instance please telephone: 0845 6014516 between 08:30 and 17:00 Monday to Friday.

10. You are responsible for the security of the information provided to you. It must not be given, sold or made available upon payment of a fee to a third party.
11. If in carrying out work on land in, on, under or over which is installed an electric line and/or electrical plant that belongs to UK Power Networks you and/or anyone working on your behalf damages (however slightly) that apparatus you must inform immediately UK Power Networks by our emergency 24 hour three digit telephone number **105** providing;
- your name, address and telephone number;
 - the date, time and place at which such damage was caused;
 - a description of the electric line and/or electrical plant to which damage was caused;
 - the name of the person whom it appears to you is responsible for that damage;
 - the nature of the damage.
12. The expression "UK Power Networks" includes UK Power Networks (EPN) plc, UK Power Networks (LPN) plc, UK Power Networks (SEPN) plc, UK Power Networks and any of their successors and predecessors in title.





Dig Sites Area: Line:

The quality and accuracy of any print will depend on your printer, your computer and its print settings. Measurements scaled from this plan may not match measurements between the same points on the ground.

This plan must be used with
the attached 'Symbols'
document.

Date Requested: 23/05/2018
Job Reference: 12816784
Site Location: 499275 156650
Requested by:
Mr David Gunn
Your Scheme/Reference: 21886

Scale: 1:1538 (When plotted at A3)

1. The position of the apparatus shown on this drawing is believed to be correct but the original landmarks may have been altered since the apparatus was installed.
2. The exact position of the apparatus should be verified - use approved cable avoidance tools prior to excavation using suitable hand tools.
3. It is essential that trial holes are carefully made avoiding the use of mechanical tools or picks until the exact location of all the cables have been determined.
4. It must be assumed that there is a service cable into each property, lamp column and street sign, etc.
5. All cables must be treated as being live unless proved otherwise by UK Power Networks.
6. The information proved must be given to all people working near UK Power Networks plant and equipment. Do not use plans more than 3 months after the issue date for excavation purposes.
7. Please be aware that electric cables/lines belonging to other owners of licensed electricity distribution systems may be present and it is your responsibility to identify their location.

1. UK Power Networks does not warrant that the information provided to you is correct. You rely upon it at your own risk.
2. UK Power Networks does not exclude or limit its liability if it causes the death of any persons or causes personal injury to a person.
3. Subject to paragraph 2 UK Power Networks has no liability to you in contract, in tort (including negligence), for breach of statutory duty or otherwise for any loss, damage, cost, claims, demands, or expenses that you or any third party may suffer or incur as a result of using the information provided whether for physical damage to property or for any economic loss (including without limitation loss of profit, loss of opportunity, loss of savings, loss of goodwill, loss of business, loss of use) or any special or consequential loss or damage whatsoever.
4. This plan has been provided to you on the basis of the terms of use set out in the covering letter that accompanies this plan. If you do not accept and/or do not understand the terms of use set out in the covering letter you must not use the plan and must return it to the sender of the letter.
5. You are responsible for the security of the information provided to you. It must not be given, sold or made available upon payment of a fee to a third party.



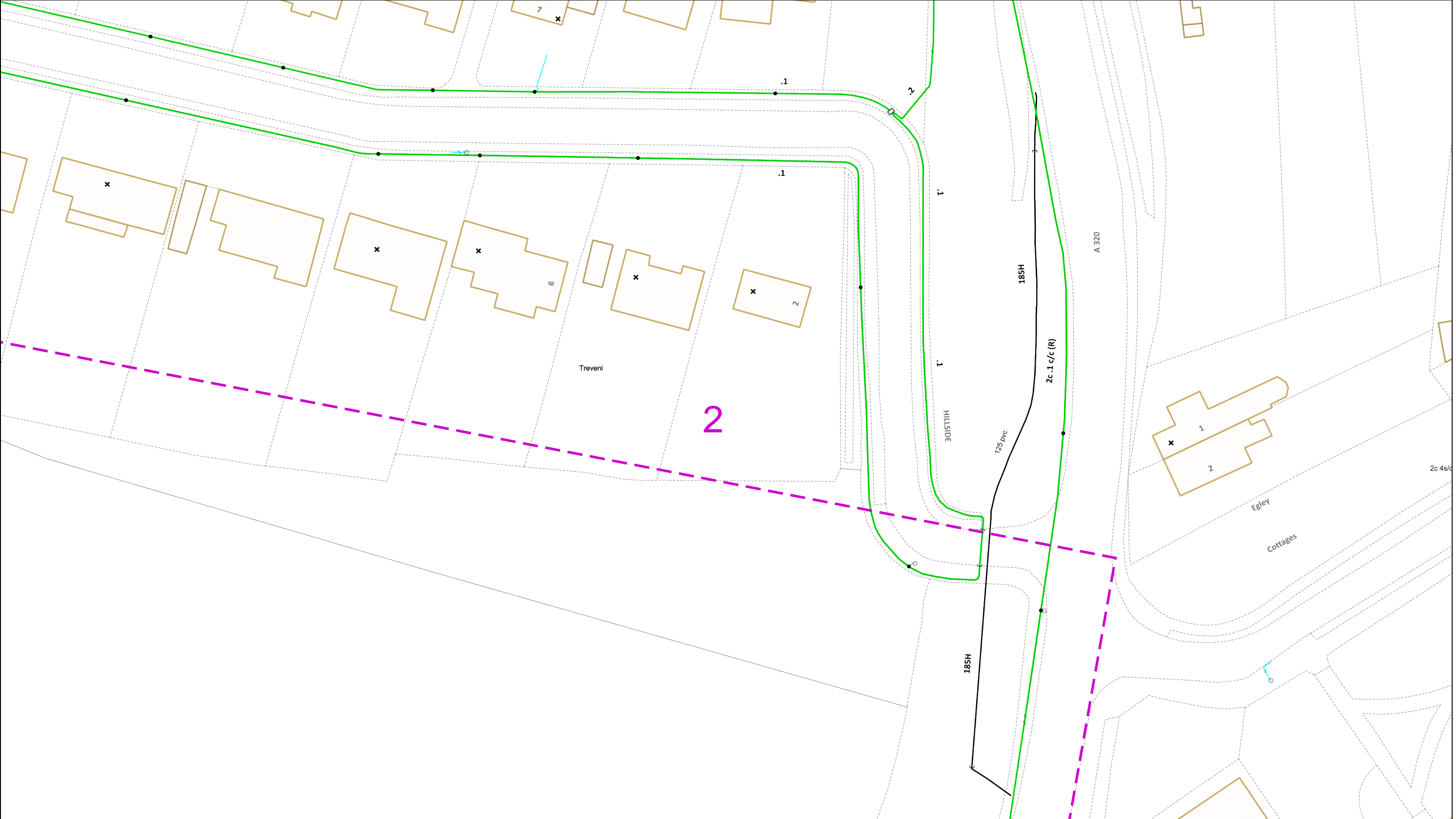
ALWAYS LOOK UP
BEFORE
YOU START WORK
Refer to HSE
Guidance note GS6

IF IN DOUBT - ASK!
PHONE 0800 056 5866
EMERGENCY - If you
damage a cable or line
Phone 0800 783 8838
(24hrs) URGENTLY

Maps produced at 1:2500 scale are Geo-Schematics which show LV mains cables and overhead lines (in some cases all voltages). Prior to carrying out excavations you must refer to the 1:500 records to determine the location of all known underground plant and equipment.



<div>02550metres</div> <div>Dig SitesArea: [dashed purple box] Line: [dashed purple line]</div> <div>The quality and accuracy of any print will depend on your printer, your computer and its print settings. Measurements scaled from this plan may not match measurements between the same points on the ground.</div>		<div></div> <div></div>	
<div>This plan must be used with the attached ‘Symbols’ document.</div> <div>Date Requested: 23/05/2018 Job Reference: 12816784 Site Location: 499275 156650 Requested by: Mr David Gunn Your Scheme/Reference: 21886 Scale: 1:500 (When plotted at A3)</div>	<div>1. The position of the apparatus shown on this drawing is believed to be correct but the original landmarks may have been altered since the apparatus was installed. 2. The exact position of the apparatus should be verified - use approved cable avoidance tools prior to excavation using suitable hand tools. 3. It is essential that trial holes are carefully made avoiding the use of mechanical tools or picks until the exact location of all the cables have been determined. 4. It must be assumed that there is a service cable into each property, lamp column and street sign, etc. 5. All cables must be treated as being live unless proved otherwise by UK Power Networks. 6. The information proved must be given to all people working near UK Power Networks plant and equipment. Do not use plans more than 3 months after the issue date for excavation purposes. 7. Please be aware that electric cables/lines belonging to other owners of licensed electricity distribution systems may be present and it is your responsibility to identify their location.</div>	<div>1. UK Power Networks does not warrant that the information provided to you is correct. You rely upon it at your own risk. 2. UK Power Networks does not exclude or limit its liability if it causes the death of any persons or causes personal injury to a person. 3. Subject to paragraph 2 UK Power Networks has no liability to you in contract, in tort (including negligence), for breach of statutory duty or otherwise for any loss, damage, cost, claims, demands, or expenses that you or any third party may suffer or incur as a result of using the information provided whether for physical damage to property or for any economic loss (including without limitation loss of profit, loss of opportunity, loss of savings, loss of goodwill, loss of business, loss of use) or any special or consequential loss or damage whatsoever. 4. This plan has been provided to you on the basis of the terms of use set out in the covering letter that accompanies this plan. If you do not accept and/or do not understand the terms of use set out in the covering letter you must not use the plan and must return it to the sender of the letter. 5. You are responsible for the security of the information provided to you. It must not be given, sold or made available upon payment of a fee to a third party.</div>	<div>IF IN DOUBT - ASK! PHONE 0800 056 5866 EMERGENCY - If you damage a cable or line Phone 0800 783 8838 (24hrs) URGENTLY</div> <div></div> <div>ALWAYS LOOK UP BEFORE YOU START WORK Refer to HSE Guidance note GS6</div>
<div>Reproduced by permission of Ordnance Survey on behalf of HMSO. © Crown copyright and database rights 2018. All rights reserved. Ordnance Survey Licence numbers 100019626, 100019826 and 100019450. Data has been added to the Ordnance Survey base map; all proprietary rights in such additional data are and shall remain the exclusive property of © London Power Networks plc or Eastern Power Networks plc or South Eastern Power Networks plc each being a distribution licensee under section 6(1)(c) of the Electricity Act 1989 for the relevant distribution services area as that term is defined in such licensee’s distribution licence. All rights in such data reserved. Plans generated by DigSAFE Pro™ software provided by LinesearchbeforeUdig.</div>			



02550metres

This plan must be used with the attached ‘Symbols’ document.

Date Requested: 23/05/2018
Job Reference: 12816784
Site Location: 499275 156650
Requested by:
Mr David Gunn
Your Scheme/Reference: 21886

Scale: 1:500 (When plotted at A3)

Dig SitesArea: [Dashed Box] Line: [Dashed Line]

1. The position of the apparatus shown on this drawing is believed to be correct but the original landmarks may have been altered since the apparatus was installed.

2. The exact position of the apparatus should be verified - use approved cable avoidance tools prior to excavation using suitable hand tools.

3. It is essential that trial holes are carefully made avoiding the use of mechanical tools or picks until the exact location of all the cables have been determined.

4. It must be assumed that there is a service cable into each property, lamp column and street sign, etc.

5. All cables must be treated as being live unless proved otherwise by UK Power Networks.

6. The information proved must be given to all people working near UK Power Networks plant and equipment. Do not use plans more than 3 months after the issue date for excavation purposes.

7. Please be aware that electric cables/lines belonging to other owners of licensed electricity distribution systems may be present and it is your responsibility to identify their location.

1. UK Power Networks does not warrant that the information provided to you is correct. You rely upon it at your own risk.

2. UK Power Networks does not exclude or limit its liability if it causes the death of any persons or causes personal injury to a person.

3. Subject to paragraph 2 UK Power Networks has no liability to you in contract, in tort (including negligence), for breach of statutory duty or otherwise for any loss, damage, cost, claims, demands, or expenses that you or any third party may suffer or incur as a result of using the information provided whether for physical damage to property or for any economic loss (including without limitation loss of profit, loss of opportunity, loss of savings, loss of goodwill, loss of business, loss of use) or any special or consequential loss or damage whatsoever.

4. This plan has been provided to you on the basis of the terms of use set out in the covering letter that accompanies this plan. If you do not accept and/or do not understand the terms of use set out in the covering letter you must not use the plan and must return it to the sender of the letter.

5. You are responsible for the security of the information provided to you. It must not be given, sold or made available upon payment of a fee to a third party.

N

W

E

S

IF IN DOUBT - ASK!
PHONE 0800 056 5866
EMERGENCY - If you damage a cable or line
Phone 0800 783 8838
(24hrs) URGENTLY

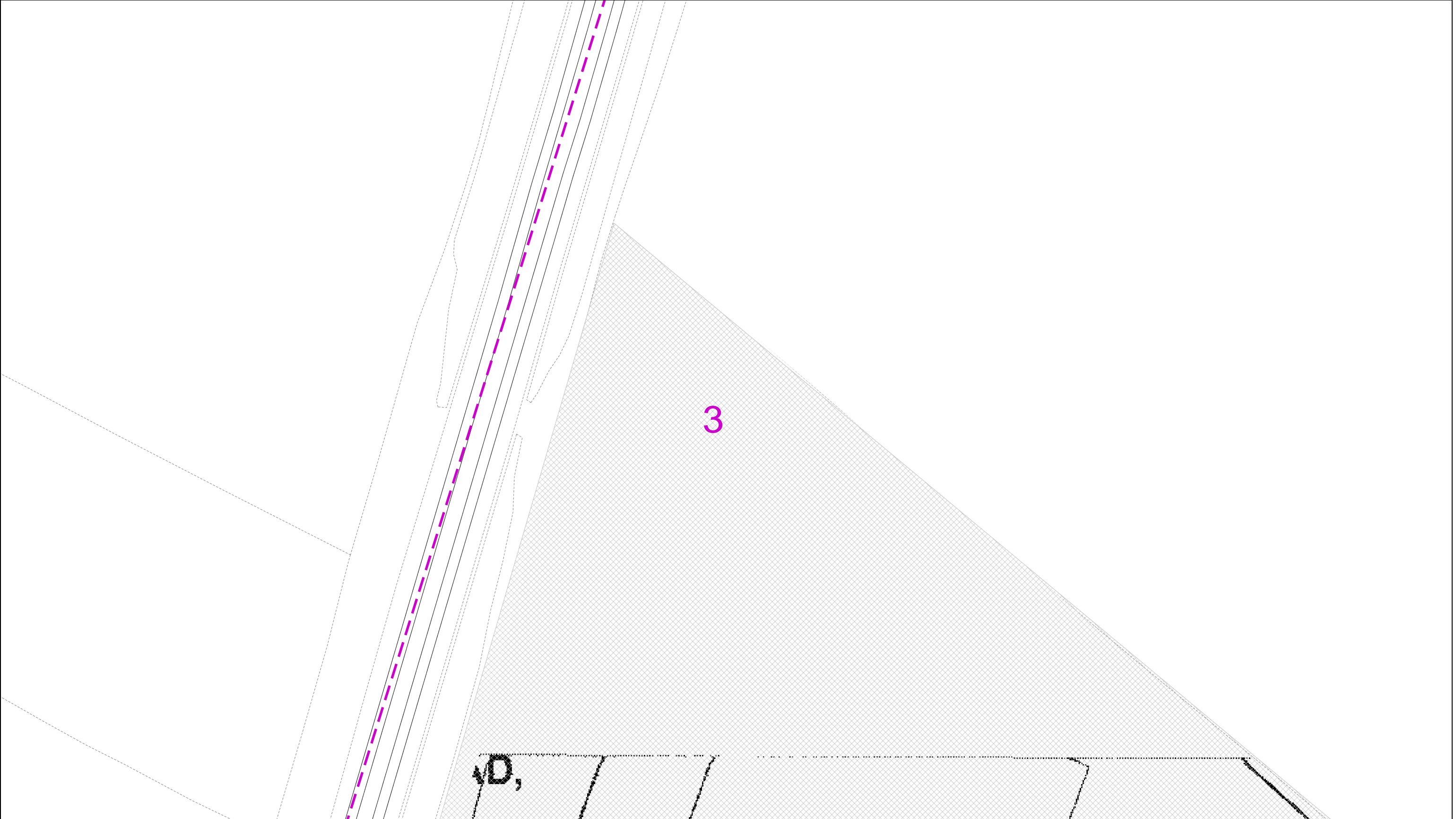
LOOK OUT

LOOK UP

ALWAYS LOOK UP BEFORE YOU START WORK
Refer to HSE Guidance note GS6

Maps produced at 1:2500 scale are Geo-Schematics which show LV mains cables and overhead lines (in some cases all voltages). Prior to carrying out excavations you must refer to the 1:500 records to determine the location of all known underground plant and equipment.

Reproduced by permission of Ordnance Survey on behalf of HMSO. © Crown copyright and database rights 2018. All rights reserved. Ordnance Survey Licence numbers 100019626, 100019826 and 100019450. Data has been added to the Ordnance Survey base map; all proprietary rights in such additional data are and shall remain the exclusive property of © London Power Networks plc or Eastern Power Networks plc or South Eastern Power Networks plc each being a distribution licensee under section 6(1)(c) of the Electricity Act 1989 for the relevant distribution services area as that term is defined in such licensee’s distribution licence. All rights in such data reserved.
Plans generated by DigSAFE Pro™ software provided by LinesearchbeforeUdig.



02550metres

Dig SitesArea: [dashed magenta line] Line: [dashed magenta line]

This plan must be used with the attached 'Symbols' document.

Date Requested: 23/05/2018
Job Reference: 12816784
Site Location: 499275 156650
Requested by: Mr David Gunn
Your Scheme/Reference: 21886

Scale: 1:500 (When plotted at A3)

1. The position of the apparatus shown on this drawing is believed to be correct but the original landmarks may have been altered since the apparatus was installed.

2. The exact position of the apparatus should be verified - use approved cable avoidance tools prior to excavation using suitable hand tools.

3. It is essential that trial holes are carefully made avoiding the use of mechanical tools or picks until the exact location of all the cables have been determined.

4. It must be assumed that there is a service cable into each property, lamp column and street sign, etc.

5. All cables must be treated as being live unless proved otherwise by UK Power Networks.

6. The information proved must be given to all people working near UK Power Networks plant and equipment. Do not use plans more than 3 months after the issue date for excavation purposes.

7. Please be aware that electric cables/lines belonging to other owners of licensed electricity distribution systems may be present and it is your responsibility to identify their location.

1. UK Power Networks does not warrant that the information provided to you is correct. You rely upon it at your own risk.

2. UK Power Networks does not exclude or limit its liability if it causes the death of any persons or causes personal injury to a person.

3. Subject to paragraph 2 UK Power Networks has no liability to you in contract, in tort (including negligence), for breach of statutory duty or otherwise for any loss, damage, cost, claims, demands, or expenses that you or any third party may suffer or incur as a result of using the information provided whether for physical damage to property or for any economic loss (including without limitation loss of profit, loss of opportunity, loss of savings, loss of goodwill, loss of business, loss of use) or any special or consequential loss or damage whatsoever.

4. This plan has been provided to you on the basis of the terms of use set out in the covering letter that accompanies this plan. If you do not accept and/or do not understand the terms of use set out in the covering letter you must not use the plan and must return it to the sender of the letter.

5. You are responsible for the security of the information provided to you. It must not be given, sold or made available upon payment of a fee to a third party.

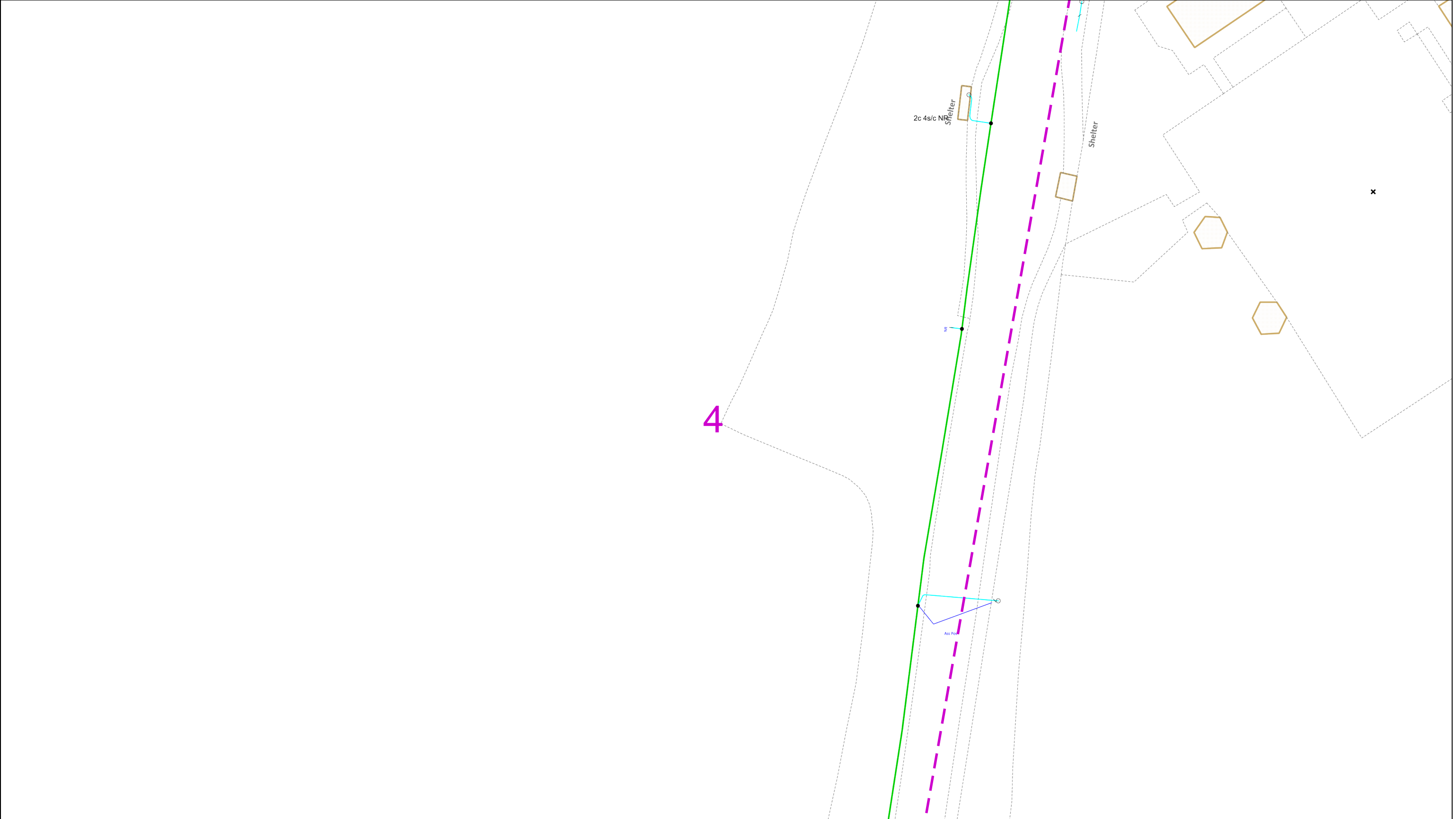
UK Power Networks

IF IN DOUBT - ASK!
PHONE 0800 056 5866
EMERGENCY - If you damage a cable or line
Phone 0800 783 8838
(24hrs) URGENTLY

ALWAYS LOOK UP BEFORE YOU START WORK
Refer to HSE
Guidance note GS6

Maps produced at 1:2500 scale are Geo-Schematics which show LV mains cables and overhead lines (in some cases all voltages). Prior to carrying out excavations you must refer to the 1:500 records to determine the location of all known underground plant and equipment.

Reproduced by permission of Ordnance Survey on behalf of HMSO. © Crown copyright and database rights 2018. All rights reserved. Ordnance Survey Licence numbers 100019626, 100019826 and 100019450. Data has been added to the Ordnance Survey base map; all proprietary rights in such additional data are and shall remain the exclusive property of © London Power Networks plc or Eastern Power Networks plc or South Eastern Power Networks plc each being a distribution licensee under section 6(1)(c) of the Electricity Act 1989 for the relevant distribution services area as that term is defined in such licensee's distribution licence. All rights in such data reserved.
Plans generated by DigSAFE Pro™ software provided by LinesearchbeforeUdig.



02550metres

Dig SitesArea: [dashed purple line] Line: [dashed purple line]

The quality and accuracy of any print will depend on your printer, your computer and its print settings. Measurements scaled from this plan may not match measurements between the same points on the ground.

This plan must be used with the attached ‘Symbols’ document.

Date Requested: 23/05/2018
Job Reference: 12816784
Site Location: 499275 156650
Requested by: Mr David Gunn
Your Scheme/Reference: 21886
Scale: 1:500 (When plotted at A3)

1. The position of the apparatus shown on this drawing is believed to be correct but the original landmarks may have been altered since the apparatus was installed.

2. The exact position of the apparatus should be verified - use approved cable avoidance tools prior to excavation using suitable hand tools.

3. It is essential that trial holes are carefully made avoiding the use of mechanical tools or picks until the exact location of all the cables have been determined.

4. It must be assumed that there is a service cable into each property, lamp column and street sign, etc.

5. All cables must be treated as being live unless proved otherwise by UK Power Networks.

6. The information proved must be given to all people working near UK Power Networks plant and equipment. Do not use plans more than 3 months after the issue date for excavation purposes.

7. Please be aware that electric cables/lines belonging to other owners of licensed electricity distribution systems may be present and it is your responsibility to identify their location.

1. UK Power Networks does not warrant that the information provided to you is correct. You rely upon it at your own risk.

2. UK Power Networks does not exclude or limit its liability if it causes the death of any persons or causes personal injury to a person.

3. Subject to paragraph 2 UK Power Networks has no liability to you in contract, in tort (including negligence), for breach of statutory duty or otherwise for any loss, damage, cost, claims, demands, or expenses that you or any third party may suffer or incur as a result of using the information provided whether for physical damage to property or for any economic loss (including without limitation loss of profit, loss of opportunity, loss of savings, loss of goodwill, loss of business, loss of use) or any special or consequential loss or damage whatsoever.

4. This plan has been provided to you on the basis of the terms of use set out in the covering letter that accompanies this plan. If you do not accept and/or do not understand the terms of use set out in the covering letter you must not use the plan and must return it to the sender of the letter.

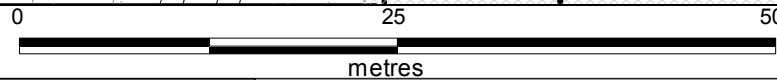
5. You are responsible for the security of the information provided to you. It must not be given, sold or made available upon payment of a fee to a third party.

IF IN DOUBT - ASK!
PHONE 0800 056 5866
EMERGENCY - If you damage a cable or line
Phone 0800 783 8838
(24hrs) URGENTLY

ALWAYS LOOK UP BEFORE YOU START WORK
Refer to HSE
Guidance note GS6

Maps produced at 1:2500 scale are Geo-Schematics which show LV mains cables and overhead lines (in some cases all voltages). Prior to carrying out excavations you must refer to the 1:500 records to determine the location of all known underground plant and equipment.

Reproduced by permission of Ordnance Survey on behalf of HMSO. © Crown copyright and database rights 2018. All rights reserved. Ordnance Survey Licence numbers 100019626, 100019826 and 100019450. Data has been added to the Ordnance Survey base map; all proprietary rights in such additional data are and shall remain the exclusive property of © London Power Networks plc or Eastern Power Networks plc or South Eastern Power Networks plc each being a distribution licensee under section 6(1)(c) of the Electricity Act 1989 for the relevant distribution services area as that term is defined in such licensee’s distribution licence. All rights in such data reserved.
Plans generated by DigSAFE Pro™ software provided by LinesearchbeforeUdig.



Dig Sites Area: Line:

The quality and accuracy of any print will depend on your printer, your computer and its print settings. Measurements scaled from this plan may not match measurements between the same points on the ground.

This plan must be used with
the attached 'Symbols'
document.

Date Requested: 23/05/2018
Job Reference: 12816784
Site Location: 499275 156650
Requested by:
Mr David Gunn
Your Scheme/Reference: 21886

Scale: 1:500 (When plotted at A3)

1. The position of the apparatus shown on this drawing is believed to be correct but the original landmarks may have been altered since the apparatus was installed.
2. The exact position of the apparatus should be verified - use approved cable avoidance tools prior to excavation using suitable hand tools.
3. It is essential that trial holes are carefully made avoiding the use of mechanical tools or picks until the exact location of all the cables have been determined.
4. It must be assumed that there is a service cable into each property, lamp column and street sign, etc.
5. All cables must be treated as being live unless proved otherwise by UK Power Networks.
6. The information proved must be given to all people working near UK Power Networks plant and equipment. Do not use plans more than 3 months after the issue date for excavation purposes.
7. Please be aware that electric cables/lines belonging to other owners of licensed electricity distribution systems may be present and it is your responsibility to identify their location.

1. UK Power Networks does not warrant that the information provided to you is correct. You rely upon it at your own risk.
2. UK Power Networks does not exclude or limit its liability if it causes the death of any persons or causes personal injury to a person.
3. Subject to paragraph 2 UK Power Networks has no liability to you in contract, in tort (including negligence), for breach of statutory duty or otherwise for any loss, damage, cost, claims, demands, or expenses that you or any third party may suffer or incur as a result of using the information provided whether for physical damage to property or for any economic loss (including without limitation loss of profit, loss of opportunity, loss of savings, loss of goodwill, loss of business, loss of use) or any special or consequential loss or damage whatsoever.
4. This plan has been provided to you on the basis of the terms of use set out in the covering letter that accompanies this plan. If you do not accept and/or do not understand the terms of use set out in the covering letter you must not use the plan and must return it to the sender of the letter.
5. You are responsible for the security of the information provided to you. It must not be given, sold or made available upon payment of a fee to a third party.



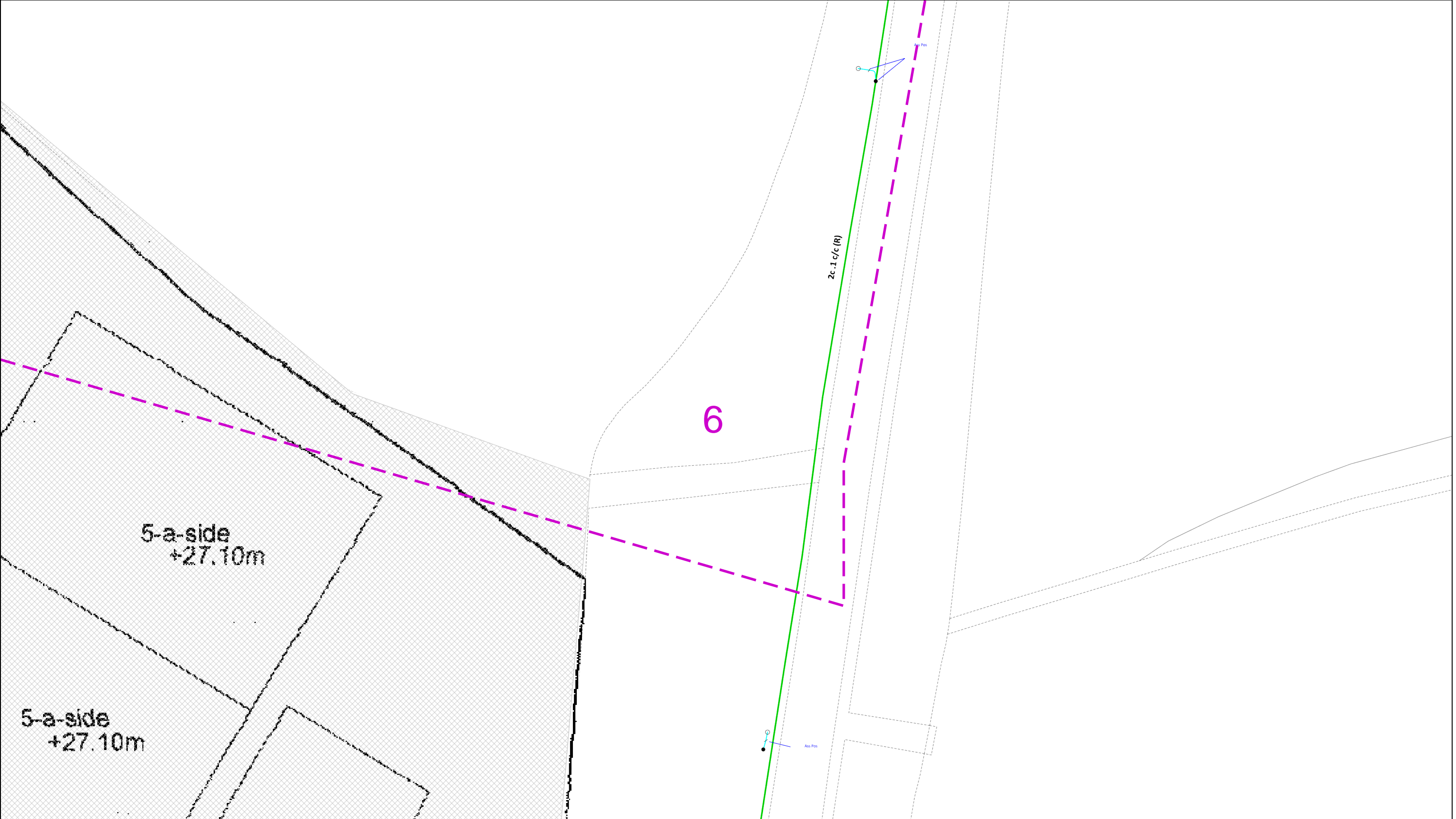
IF IN DOUBT - ASK!
PHONE 0800 056 5866
EMERGENCY - If you
damage a cable or line
Phone 0800 783 8838
(24hrs) URGENTLY



ALWAYS LOOK UP
BEFORE
YOU START WORK
Refer to HSE
Guidance note GS6

Maps produced at 1:2500 scale are Geo-Schematics which show LV mains cables and overhead lines (in some cases all voltages). Prior to carrying out excavations you must refer to the 1:500 records to determine the location of all known underground plant and equipment.

Reproduced by permission of Ordnance Survey on behalf of HMSO. © Crown copyright and database rights 2018. All rights reserved. Ordnance Survey Licence numbers 100019626, 100019826 and 100019450. Data has been added to the Ordnance Survey base map; all proprietary rights in such additional data are and shall remain the exclusive property of © London Power Networks plc or Eastern Power Networks plc or South Eastern Power Networks plc each being a distribution licensee under section 6(1)(c) of the Electricity Act 1989 for the relevant distribution services area as that term is defined in such licensee's distribution licence. All rights in such data reserved. Plans generated by DigSAFE Pro™ software provided by LinesearchbeforeUdig.



02550metres

Dig SitesArea: [dashed magenta line] Line: [dashed green line]

The quality and accuracy of any print will depend on your printer, your computer and its print settings. Measurements scaled from this plan may not match measurements between the same points on the ground.

This plan must be used with the attached 'Symbols' document.

Date Requested: 23/05/2018
Job Reference: 12816784
Site Location: 499275 156650
Requested by: Mr David Gunn
Your Scheme/Reference: 21886
Scale: 1:500 (When plotted at A3)

1. The position of the apparatus shown on this drawing is believed to be correct but the original landmarks may have been altered since the apparatus was installed.

2. The exact position of the apparatus should be verified - use approved cable avoidance tools prior to excavation using suitable hand tools.

3. It is essential that trial holes are carefully made avoiding the use of mechanical tools or picks until the exact location of all the cables have been determined.

4. It must be assumed that there is a service cable into each property, lamp column and street sign, etc.

5. All cables must be treated as being live unless proved otherwise by UK Power Networks.

6. The information proved must be given to all people working near UK Power Networks plant and equipment. Do not use plans more than 3 months after the issue date for excavation purposes.

7. Please be aware that electric cables/lines belonging to other owners of licensed electricity distribution systems may be present and it is your responsibility to identify their location.

1. UK Power Networks does not warrant that the information provided to you is correct. You rely upon it at your own risk.

2. UK Power Networks does not exclude or limit its liability if it causes the death of any persons or causes personal injury to a person.

3. Subject to paragraph 2 UK Power Networks has no liability to you in contract, in tort (including negligence), for breach of statutory duty or otherwise for any loss, damage, cost, claims, demands, or expenses that you or any third party may suffer or incur as a result of using the information provided whether for physical damage to property or for any economic loss (including without limitation loss of profit, loss of opportunity, loss of savings, loss of goodwill, loss of business, loss of use) or any special or consequential loss or damage whatsoever.

4. This plan has been provided to you on the basis of the terms of use set out in the covering letter that accompanies this plan. If you do not accept and/or do not understand the terms of use set out in the covering letter you must not use the plan and must return it to the sender of the letter.

5. You are responsible for the security of the information provided to you. It must not be given, sold or made available upon payment of a fee to a third party.

UK Power Networks

IF IN DOUBT - ASK!
PHONE 0800 056 5866
EMERGENCY - If you damage a cable or line
Phone 0800 783 8838
(24hrs) URGENTLY

ALWAYS LOOK UP BEFORE YOU START WORK
Refer to HSE Guidance note GS6

Maps produced at 1:2500 scale are Geo-Schematics which show LV mains cables and overhead lines (in some cases all voltages). Prior to carrying out excavations you must refer to the 1:500 records to determine the location of all known underground plant and equipment.

Reproduced by permission of Ordnance Survey on behalf of HMSO. © Crown copyright and database rights 2018. All rights reserved. Ordnance Survey Licence numbers 100019626, 100019826 and 100019450. Data has been added to the Ordnance Survey base map; all proprietary rights in such additional data are and shall remain the exclusive property of © London Power Networks plc or Eastern Power Networks plc or South Eastern Power Networks plc each being a distribution licensee under section 6(1)(c) of the Electricity Act 1989 for the relevant distribution services area as that term is defined in such licensee's distribution licence. All rights in such data reserved. Plans generated by DigSAFE Pro™ software provided by LinesearchbeforeUdig.



Think
before you...



DIG UNDER GROUND



THINK . . .

Every year people are killed or seriously injured in incidents involving underground electricity cables.



THE DANGER

Underground cables carry a powerful electrical charge which can be conducted through machinery and equipment with fatal consequences. Anyone working close to live underground cables should take time to read this simple safety leaflet and identify the precautions they should be taking.



WHO IS AT RISK?

People in construction, demolition, agriculture, infrastructure or anywhere else where excavation is taking place. That is why it is vital everyone working on or visiting a working site is fully aware of the hazards and the steps that must be taken to avoid them.



HOW INCIDENTS HAPPEN

Sadly, accidents where excavators, breakers or other tools make contact with power cables are not uncommon. Where equipment or machinery is used near underground cables the risk must be considered and controlled in the interests of everyone.

THINK AHEAD

Get the basics right. Familiarise yourself with the site. Mark the route of underground cables running across the site on all plans circulated to staff. Find out if the work could be carried out away from the cables, or avoided all together.

UK Power Networks is committed to safety and actively encourages anyone undertaking work to contact us in advance for advice and free cable locating maps.

These will help you avoid our underground cables during your work, which is vital for your safety as well as ensuring we can provide a reliable supply of electricity.

For free maps and advice call **0800 056 5866** or write to:

Plan Provision

UK Power Networks

Fore Hamlet

Ipswich

IP3 8AA

plans@ukpowernetworks.co.uk

We can advise you on what steps to take if essential work is necessary close to underground cables and help ensure safe working practises are implemented.

Good management reduces the risk of accidents. With proper planning and control, workers should not come into contact with underground cables.

If excavation work forms a part of your day-to-day activities obtain a copy of the Health & Safety Executive's Guidance Note "Avoiding Danger from Underground Services" HSG47, which is free to download from the HSE's website - **www.hse.gov.uk/pubns/priced/hsg47.pdf**



WHAT TO DO

- **Have cable drawings and records on site**, know how to read them and check them before starting work. Be aware that not all cables may be shown on the records.
- **Look around for anything in the vicinity** that would have an electricity service, such as street lights, CCTV cameras, phone boxes, etc. as well as the more obvious things like houses and industrial units.
- **Always** use a cable avoidance tool (CAT) to survey the entire site before digging commences. Once found, mark cable positions with spray paint or similar. Do not forget to use encroachment lines as well.
- **Dig trial holes**, by hand, alongside the indicated route of the cables(s).
- Use spades and shovels with **insulated handles** in preference to forks and picks.
- **Make sure everyone** on site, including visitors, **understand the risks**.
- If there is a **cable encased in concrete** contact **UK Power Networks to agree a safe method of work**. This may mean making the cable dead.
- Before demolishing a building **make sure that supplies are disconnected**, preferably well clear of the work area.
For guidance on how to arrange a disconnection visit www.ukpowernetworks.co.uk – Our Services
- Have the **emergency contact telephone number** easily available on site.



WHAT NOT TO DO

- Never allow anyone near a damaged or suspected damaged cable or joint.
- Do not handle or attempt to alter the position of a cable or joint.
- Never assume that cables run in straight lines, they may be deflected around underground obstacles.
- Do not use mechanical excavator or powered digging tool within the vicinity of known cables.
- Never knock a road pin, or forcibly throw a spiked digging tool into the ground, without checking what is below the surface.





IF A CABLE IS DAMAGED

Notify UK Power Networks immediately:

London 0800 028 0247

East of England 0800 783 8838

South East 0800 783 8866

Call the emergency services if anyone is injured. Anyone who has received an electrical shock should go to hospital as damage may have occurred to the heart.

Always **treat the cable(s) as live** even if they are not sparking.
Cables can be re-energised at any time without warning.

Never remove anything that is stuck **in a cable**.

Keep everyone well away from the area of the damage.

Do NOT attempt to remove anything that is in contact with the cable.



PLAN IT OUT

**CHECK IT OUT BEFORE
YOU DIG UNDER GROUND**





DANGER OF DEATH

THINK BEFORE
YOU DIG

Call the network operator

0800 587 3243

www.ukpowernetworks.co.uk

If you are unsure of your network operator then please
visit www.energynetworks.org



Network Records NetMAP Symbols Booklet - South East England

Version 1.2

Released October 2010

Always check with your local Network Records office or the UK Power Networks server to ensure that you are using the most up to date copy of this booklet - Tel: 08000 565866

Index:-

Page no:	Contents:
1	Guidance notes.
2	The area covered by this guide.
3	<u>1:500 (& 1:1250) view</u>
	Scenery.
4	Scenery (UK Power Networks use only).
7	Primary distribution line route (EHV).
8	Secondary distribution cables (HV/LV).
9	Secondary distribution cable terminology.
12	Cable ducts.
13	Poles.
14	EHV, HV and LV sites.
15	Joints.
16	Street furniture
17	Miscellaneous.
18	Connectivity.
19	Abbreviations.
20	Cable phasing.
21	Operational status colours.
22	<u>1:2500 view</u> (UK Power Networks use only).
	Notes.
23	Primary distribution line route.
24	Secondary distribution cables.
25	Primary and secondary sites.
27	Switch types.
28	<u>1:10000 view</u> (UK Power Networks use only).
	Notes.
29	Secondary distribution cables.
30	Primary and secondary sites.

Guidance notes.

Important notice:

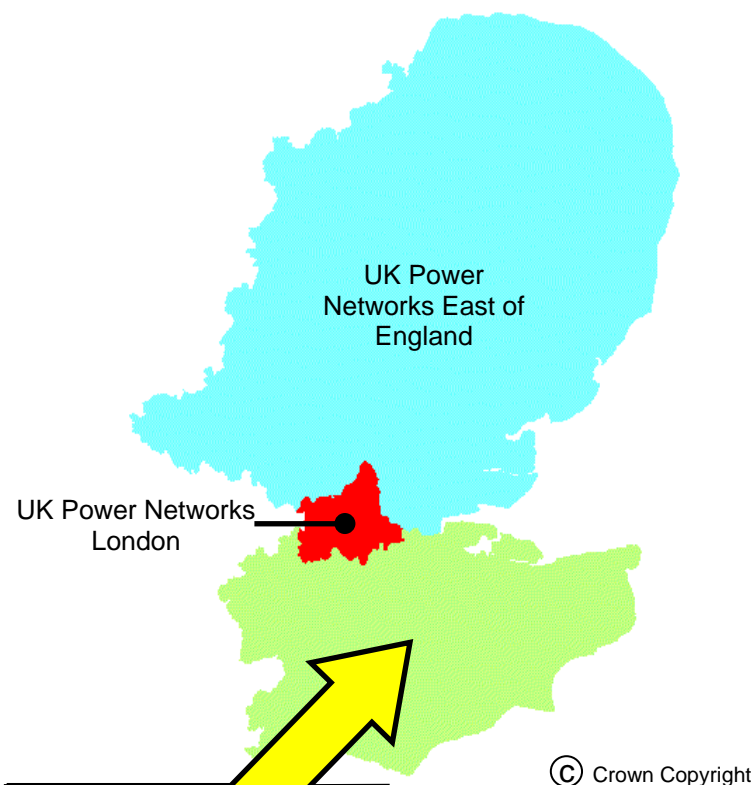
If you do not understand the NetMAP record that you are using, please contact the UK Power Networks Network Records team for guidance on
Tel: 08000 565866.

- The position of apparatus shown on NetMAP is believed to be correct, but the original landmarks may have altered since the apparatus was installed.
- It must be assumed that there is at least one service to each property, lamp column, street sign etc.
- Third party cables are not usually shown.
- When viewed in black and white, the line-style indicates the voltage.
- All LV cables are 4 core and all HV cables are 3 core – unless otherwise stated.
- All cables are copper – unless otherwise stated.



**Plan Provision Team
and CableWatch
Fore Hamlet
Ipswich
Suffolk IP3 8AA
Tel: 08000 565866**





The area covered by this guide:










**UK Power Networks
South East England.**
This is the only area
where this booklet
applies

1:500 (& 1:1250) view








Scenery

NetMAP system	Description
	Secondary buildings and fence lines
	Building line
	Kerb line
	UK Power Networks / SPN licence boundary (not visible unless selected)









Scenery for UK Power Networks use only - boxed in red

NetMAP system	Description
 Inset Network – Contact xxxx IDNO for further information	Area of inset network - not the asset of UK Power Networks (only visible to UK Power Networks and their immediate contractors)
	Proposed Cross Rail route (only visible to UK Power Networks and their immediate contractors)
	High pressure pipelines in the general vicinity (only visible to UK Power Networks and their immediate contractors)
Note: Pipelines are only viewable on NetMAP by UK Power Networks staff and their immediate contractors. Do not carry out any excavation without consent from the relevant agency - legally protected high pressure petroleum products pipeline route in the general vicinity - consult www.linewatch.co.uk for contacts and guidance. Pipeline contact numbers can also be found on the intranet – out of hours, contact our Control Centre.	
	Water - surface water (only visible to UK Power Networks and their immediate contractors)
	Water - Source Protection Zone 1 (only visible to UK Power Networks and their immediate contractors)
	Water - Source Protection Zone 2 (only visible to UK Power Networks and their immediate contractors)
	Water - Source Protection Zone 3 (only visible to UK Power Networks and their immediate contractors)
section continued on next page	




Scenery for UK Power Networks use only - boxed in red

NetMAP system	Description
	Historical - Scheduled Monuments (only visible to UK Power Networks and their immediate contractors)
	Historical - Parks and Gardens (only visible to UK Power Networks and their immediate contractors)
	Historical - Areas of Archaeological Potential (AAP) (only visible to UK Power Networks and their immediate contractors)
	Nature - Ramsar Wetlands of International Importance (only visible to UK Power Networks and their immediate contractors)
	Nature - Special Area of Conservation (SAC) (only visible to UK Power Networks and their immediate contractors)
	Nature - Special Protected Area (SPA) (only visible to UK Power Networks and their immediate contractors)
	Nature - Site of Special and Scientific Interest (SSSI) (only visible to UK Power Networks and their immediate contractors)
section continued on next page	










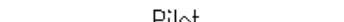



Scenery for UK Power Networks use only - boxed in red

NetMAP system	Description
	Nature - Local Nature Reserve (only visible to UK Power Networks and their immediate contractors)
	Nature - National Nature Reserve (only visible to UK Power Networks and their immediate contractors)
	Nature - Area of Outstanding Natural Beauty (AONB) (only visible to UK Power Networks and their immediate contractors)
	Nature - National Park (only visible to UK Power Networks and their immediate contractors)
	Fluid filled cables - very high sensitivity (only visible to UK Power Networks and their immediate contractors)
	Fluid filled cables - high sensitivity (only visible to UK Power Networks and their immediate contractors)
	Fluid filled cables - medium sensitivity (only visible to UK Power Networks and their immediate contractors)
	Fluid filled cables - low sensitivity (only visible to UK Power Networks and their immediate contractors)

Primary distribution line route (1:500 view)

NetMAP system	Description
	275–400kV National Grid route
	132kV cable route
	33kV cable route
Approximate routes only – see separate record	

Secondary distribution cables (1:500 view)

NetMAP system	Description
	11kV underground cable
	11kV overhead line
	6.6kV underground cable
	6.6kV overhead line
	<6.6kV underground cable
	<6.6kV overhead line
	LV underground cable
	LV overhead line
	Pilot cable
	LV street lighting (pl)
	Service overhead line
	Service underground
	Logical service connection

Secondary distribution cable terminology (1:500 view)

HV underground

sta (no text)	PILCSTA (paper insulated lead covered steel tape armour)
XLPE	PILCSWA (paper insulated lead covered steel wire armour)
bcs	XLPE (cross linked polyethylene) insulation
scs	CAS (corrugated aluminium sheath) belted construction
ua	CAS (corrugated aluminium sheath) with screened cores
c/c	PILC (paper insulated lead covered) unarmoured
Poly	Concentric cores
BOTES	Poly (polyethylene) insulation
of	BOTES – Board of Trade earth screen
33 kV design	Oil filled
ax	Constructed to 33 kV specification
cx	Triplex with aluminium conductor
	Triplex with copper conductor

HV overhead

(no text)	Bare open wire
pvc	Open wire PVC covered
cat	ABC (aerial bundled or bunched conductor) with supporting strain wire
+ew	Open wire with extra earth conductor
ccc	Compact covered conductor

Overhead line materials

sca	Steel cored aluminium
cc	Cadmium copper
st	Steel
sil	Simalec
ccs	Copper covered steel
cpl	Compactal

section continued on next page

Secondary distribution cable terminology continued (1:500 view)

LV underground mains and services

W	Waveform
We	Waveform with separate earth wire
H	Hybrid – copper neutral with aluminium phase conductor
He	Hybrid with separate earth wire
ua	PILC (paper insulated lead covered) unarmoured
(no text)	PILC (paper insulated lead covered) with/without armour
XLPE	XLPE (cross linked polyethylene) insulation
DISTR	PISTA (paper insulated steel tape armour) 4c SAC (solid aluminium core) with lead covered neutral
c/c	Concentric cores
s/c	Split concentric with separated neutral and earth wires
CONSAC	Paper insulated aluminium sheathed 3 core with solid aluminium cores
vb	Vulcanised bitumen/rubber insulation
Capothene	Capothene core insulation
tby	Tape braid and yarn
swa	PILSWA (paper insulated lead steel wire armour)
sac	PILSTA (paper insulated steel tape armour) solid aluminium core
Solidal	4 sector SAC with solid aluminium cores
LSF	Low smoke and fume (orange cable)
Trough	Cable laid in filled trough

LV overhead mains and services

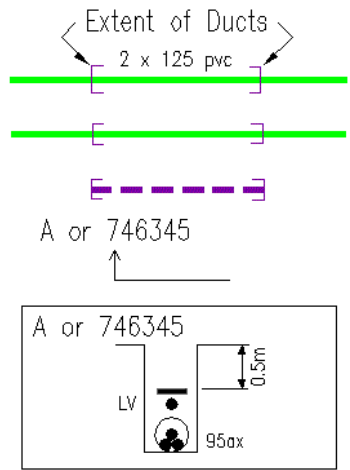
(no text)	Bare open wire
ABC	Aerial bundled (or bunched) conductor
cat	ABC (aerial bundled or bunched conductor) with supporting strain wire
pvc	PVC covered open wire
c/c	Concentric cores
H	Hybrid – copper neutral with aluminium phase conductor
ue	Under eaves – hessian covered lead cable
vir	Vulcanised India rubber insulation









section continued on next page

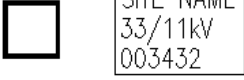











Secondary distribution cable terminology continued (1:500 view)








Various annotation	
.1	Cable size (sq. inches)
185	Cable size (sq. millimetres)
a	Aluminium
ITC	Instrument traced cable or ITC - cable traced electronically using Cable Avoidance Tool (CAT) or similar







Cable ducts (1:500 view)

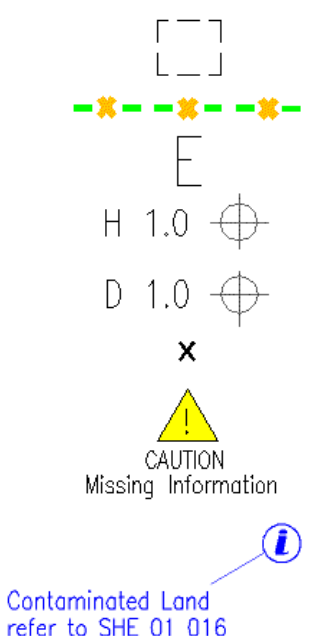
NetMAP system	Description
	<p>Duct 2 way</p> <p>Duct 1 way (no text)</p> <p>Spare duct</p> <p>Cross section arrow</p> <p>Cross section showing: duct, tile depth, tile, single LV cable and HV Triplex cable</p>
Duct materials	
<p>(no text)</p> <p>pvc</p> <p>st</p> <p>asb</p> <p>fbr</p> <p>wi</p> <p>cp</p> <p>t/e</p>	<p>Earthenware</p> <p>PVC</p> <p>Steel</p> <p>Asbestos</p> <p>Fibre</p> <p>Iron</p> <p>Concrete pipe</p> <p>Trenchless excavation</p>

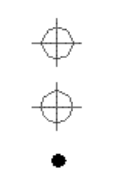
Poles (1:500 view)	
NetMAP system	Description
       	<p>Section pole Pole number (unique) Single leg</p> <p>H pole</p> <p>3 member</p> <p>4 member</p> <p>Strut</p> <p>Pole support (stay)</p> <p>Flying stay</p> <p>Tower 33kV to 400kV</p>

EHV, HV and LV sites (1:500 view)	
NetMAP system	Description
<p>Note: EHV and HV sites are identified by a unique 6 digit number (SPENS)</p>	
           	<p>Ground mounted primary substation showing name, transformer voltage and SPENS number</p> <p>Pole mounted substation showing name and SPENS number</p> <p>Ground mounted substation showing name and SPENS number</p> <p>2 way link box</p> <p>4 way link box</p> <p>Link box without busbar</p> <p>(options similar to 1:2500 view) LV distribution pillar</p> <p>Voltage regulator</p> <p>Voltage balancer</p> <p>Open point</p> <p>Open point – out of phase</p> <p>Overhead open point</p>
<p>Note: For LV linking, use the 1:2500 view</p>	

Joints (1:500 view)	
NetMAP system	Description
      	<p>Straight (same for HV)</p> <p>Pot end (same for HV)</p> <p>Branch (same for HV)</p> <p>Sleeve repair</p> <p>Capped end</p> <p>Service to LV main</p> <p>Under eaves service</p>
<div> <div>□</div> <div>.1 .15 □</div> <div>R – R</div> <div>Y – B</div> <div>B – Y</div> </div>	<p>Jointing phase drawing</p>

Street furniture (1:500 view)	
NetMAP system	Description
     TBS 	<p>Pole mounted street light</p> <p>Street light</p> <p>Zebra crossing</p> <p>Road sign</p> <p>Bollard</p> <p>Pelican crossing</p> <p>Traffic controller</p> <p>Advertising sign</p> <p>Amplifier station</p> <p>Control cubicle</p> <p><u>Text displayed/description</u></p> <p>Pay and display</p> <p>Bus shelter</p> <p>TBS</p> <p>Kiosk</p> <p>Water meter</p> <p>PL pillar</p> <p>TCB</p> <p>Unknown</p>

Miscellaneous (1:500 view)	
NetMAP system	Description
	<p>Underground chamber or draw pit</p> <p>Earth conductor</p> <p>Earth pin</p> <p>Height marker</p> <p>Depth marker</p> <p>Supply point</p> <p>Missing data in or near this location</p> <p>Contaminated land reference</p>

Connectivity (1:500 view)	
NetMAP system	Description
	<p>Edge node</p> <p>Node</p> <p>Connector</p> <p>Pole termination (nothing visible unless selected)</p>
<p>Edge nodes, nodes, connectors and pole termination joints may not appear on screen unless turned on and selected.</p>	

Abbreviations (1:500 view)

NetMAP system	Description
NR	No record
SU	Size unknown
AB	Abandoned
(M)	PME available
VO5	Year LV linking verified
MS	Milestone
MP	Marker post
pmt	Pole mounted transformer
pl	Public lighting
TBS	Temporary builder's supply
TCB	Telephone call box
CET	Cable electronically traced
IT	Instrument traced (same as CET)
CAT	Cable avoidance tool (same as CET)
+sl	Street lighting
+sw	Switch wire
2c	2 core
PESL	Public Electricity Supply License
Added	Supplied by SPN
Excluded	Not supplied by SPN
IIP	Assumed open point
VSxxxx	Vacant site
CB	Callender box

Cable phasing (1:500 view)

<u>Old core colours</u>	<u>Shown on map</u>	<u>New core colours</u>
Neutral	Neutral	Neutral
Red	R	L1
Yellow	Y	L2
Blue	B	L3

Note:- Scott is a different phasing system

Operational status colours (1:500 view)




PROPOSAL ———— Symbols and cables appear in ORANGE
OUT OF SERVICE ———— Cable and joints appear in BLACK
ABANDONED ———— Cables and joints appear in GREY

1:2500 view - for UK Power Networks use only - boxed red






Notes

1. No underground HV cables are shown on the 1:2500 view
2. Poles and joint details are similar to the 1:500 view
3. For cable/line information refer to the 1:500 view










Primary distribution line route (1:2500 view)

NetMAP system	Description
	275–400kV National Grid route
	132kV cable route
	33kV cable route

Secondary distribution cables (1:2500 view)







NetMAP system	Description
	11kV overhead line
	6.6kV overhead line
	<6.6kV overhead line
	LV underground cable
	LV overhead line

Primary and secondary sites (1:2500 view)

NetMAP system	Description
Note: EHV and HV sites are identified by a unique 6 digit number (SPENS)	
	Ground mounted substation showing capacity, phase, name and SPENS number
	Pole mounted substation showing capacity, phase, name and SPENS number
	Primary substation showing name and SPENS number (no site shown)
	2 way link box
	4 way link box
	Link box identifier
	4 way link box without busbar
	6 way link box without busbar
	8 way link box without busbar

section continued on next page

Primary and secondary sites continued (1:2500 view)

NetMAP system	Description
	LV distribution pillar
	Voltage regulator
	Voltage balancer
	Open point
	Open point – out of phase
	Earth pin

Switch types (1:2500 view)







NetMAP system	Description
ABSD	Air brake switch disconnecter
A/R	Auto recloser
A/S	Sectionaliser
FUSE	Fuse
S/D	Surge diverter
PF	Pathfinder
ASL	Automatic sectionalising links
PMR	Pole mounted recloser
PMS	Pole mounted sectionaliser
GVR	Gas vacuum recloser

1:10000 view - for UK Power Networks use only - boxed red


Notes

1. No EHV cables/overhead lines shown on 1:10000 view.
2. For congested areas print at 1:5000.
3. HV site used instead of branch joint on 1:10000 for connectivity purposes. The site is not displayed until it is selected.

Secondary distribution cables (1:10000 view)

NetMAP system	Description
	11kV underground cable
	6.6kV underground cable
	<6.6kV underground cable
	11kV overhead line
	6.6kV overhead line
	<6.6kV overhead line

Primary and secondary sites (1:10000 view)

NetMAP system	Description
Note: EHV and HV sites are identified by a unique 6 digit number (SPENS)	
<div style="border: 1px solid black; padding: 2px; display: inline-block;">SITE NAME 008590</div> 	Primary substation showing name and SPENS number
SITE NAME 521234	11kV ground mounted substation showing name and SPENS number
SITE NAME 524514	6.6kV ground mounted substation showing name and SPENS number
SITE NAME 523634	<6.6kV ground mounted substation showing name and SPENS number
SITE NAME pmt 527522	11kV pole mounted substation showing name and SPENS number
SITE NAME pmt 525743	6.6kV pole mounted substation showing name and SPENS number
SITE NAME pmt 526543	<6.6kV pole mounted substation showing name and SPENS number
SITE NAME 527238	Pole mounted switching substation showing name and SPENS number

Utility Assets Ltd

Thank you for recently contacting Utility Assets plant record department. We will check whether we have any plant present at your site and contact you within 5 - 7 working days ONLY if we own any plant in the vicinity.

If we do not reply, we do not have any apparatus in the area of your works. However, PLEASE TAKE CARE when excavating around electricity cables in the event that not all cables present may be accurately shown. We recommend you use detecting equipment to map the site before excavating and fully comply with HSG47. DO NOT assume that a cable is dead if you don't have a record of its presence. The cable must be treated as live unless PROVEN DEAD by the cable owner. In case of emergency please contact your local electricity distribution company.

This is an automated reply from our dedicated asset records email address. If you receive further correspondence from us it will be from asset.manager@utilityassets.co.uk quoting a site reference number.

Asset Manager - Utility Assets Ltd

Rosie Munns

From: plantenquiryservice@gtc-uk.co.uk
Sent: 23 May 2018 15:50
To: Rosie Munns
Subject: GTC Plant Enquiry - Ref- 692281
Attachments: 692281.png

GTC Apparatus Not Found In Search Area

Our Plant Enquiry Service Ref: 692281
Your Enquiry Ref: 21886JS

Dear Rosie,

Thank you for your enquiry concerning apparatus in the vicinity of your proposed work. GTC can confirm that we have no apparatus in the vicinity but please note that other asset owners may have and ensure all utility owners have been consulted. For your records, the search area is shown in the attached map.

Please note our assets now include those owned and operated by:

- GTC Pipelines Limited
- Independent Pipelines Limited
- Quadrant Pipelines Limited
- Electricity Network Company Limited
- Independent Power Networks Limited
- Independent Water Networks Limited
- Independent Fibre Networks Limited
- Independent Community Heating Limited

If you have any queries or require any further information please do not hesitate to contact us.

Your sincerely,

GTC Plant Enquiry Service.

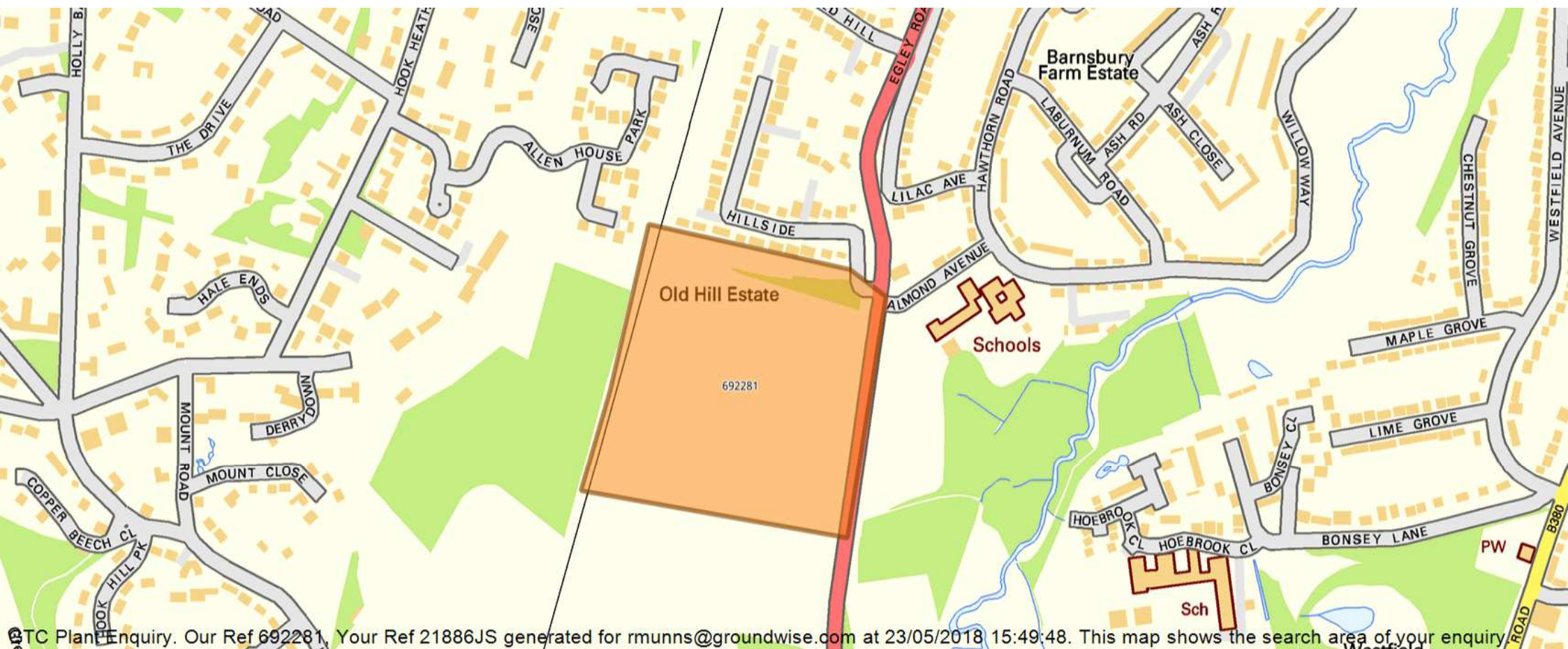
GTC
Energy House
Woolpit Business Park
Woolpit
Bury St Edmunds
Suffolk, IP30 9UP
Tel: 01359 240363
plant.enquiries@gtc-uk.co.uk

NOTE:

This E-Mail originates from GTC, Energy House, Woolpit Business Park, Woolpit, Bury St Edmunds, Suffolk, IP30 9UP
VAT Number: GB688 8971 40. Registered No: 029431.

DISCLAIMER

The information in this E-Mail and in any attachments is confidential and may be privileged. If you are not the intended



Our Ref: 12816784 Your Ref: 21886

Wednesday, 23 May 2018

David Gunn
Suite 8 45 Chichester Road
Southend On Sea
Essex
SS1 2JU

Dear David Gunn

Thank you for your enquiry dated Wednesday, 23 May 2018

Please find an extract from our mains records for your proposed work area, any SGN assets are described in the map legend. **On some occasions blank maps may be sent to you, this is due to your proposed work being in a no gas area but within our operational boundaries.**

This mains record only shows the pipes owned by SGN in our role as a Licensed Gas Transporter (GT). Please note that privately owned gas pipes or pipes owned by other GTs may be present in this area and information regarding those pipes needs to be requested from the owners. If we know of any other pipes in the area we will note them on the plans as a shaded area and/or a series of x's.

The information shown on this plan is given without obligation or warranty and the accuracy cannot be guaranteed. Service pipes, valves, siphons, stub connections etc. are not shown but their presence should be anticipated. Your attention is drawn to the information and disclaimer on these plans. The information included on the plan is only valid for 28 days.

On the mains record you may see the low/medium/intermediate pressure gas main near your site. There should be no mechanical excavations taking place above or within 0.5m of a low/medium pressure system or above or within 3.0m of an intermediate pressure system. You should, where required confirm the position using hand dug trial holes.

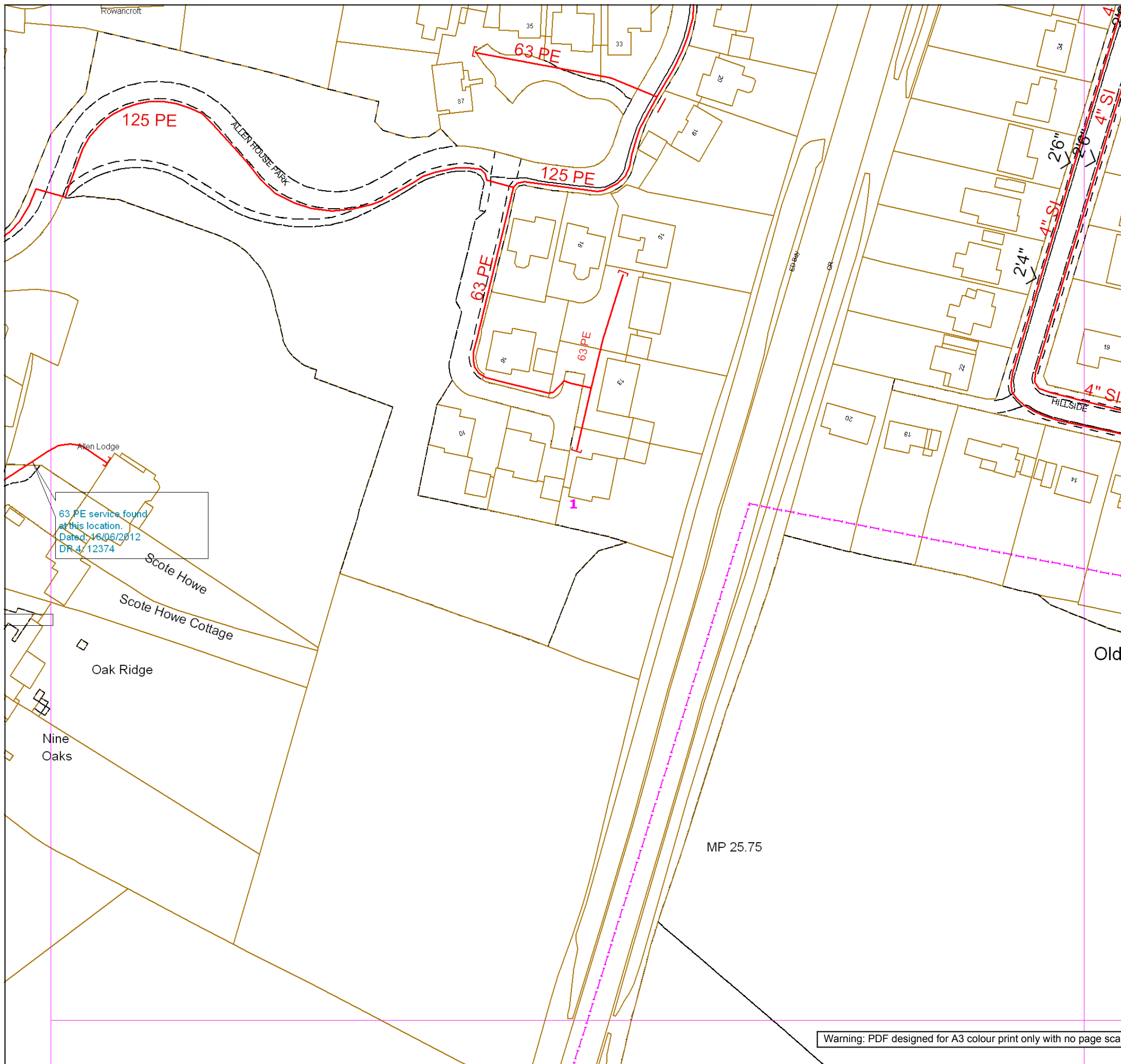
A colour copy of these plans and the gas safety advice booklet enclosed should be passed to the senior person on site in order to prevent damage to our plant and potential direct or consequential costs to your organisation.

Safe digging practices in accordance with HSE publication HSG47 "Avoiding Danger from Underground Services" must be used to verify and establish the actual position of the mains, pipes, services and other apparatus on site before any mechanical plant is used. It is your responsibility to ensure that this information is provided to all relevant people (direct labour or contractors) working for you on or near gas pipes.

It must be stressed that both direct and consequential damage to gas plant can be dangerous for your employees and the general public and repairs to any such damage will incur a charge to you or the organisation carrying out work on your behalf. Your works should be carried out in such a manner that we are able to gain access to our apparatus throughout the duration of your operations.

If you require any further information please do not hesitate to contact us.

Yours sincerely,
The Safety Admin Team
For more information, visit our Dig Safely pages on sgn.co.uk
Tel: 0800 912 1722



SGN
Your gas. Our network.

Contact Us

Mapping Enquiries:
All areas

General Enquiries:
All areas

Date Requested: 23/05/2018
Job Reference: 12816784
Site Location: 499555 156859
Requested by:
Mr David Gunn
Your Scheme/Reference:
21886
Exact Scales:
1:1000 Area or Circle dig site
1:1000 Line dig site

This plan shows the location of those pipes owned by Scotia Gas Networks (SGN) by virtue of being a licensed Gas Transporter (GT). Gas pipes owned by other GTs or third parties may also be present in this area but are not shown on this plan. Information with regard to such pipes should be obtained from the relevant owners. No warranties are given with regard to the accuracy of the information shown on this plan. Service pipes, valves, siphons, sub-connections etc. are not shown but their presence should be anticipated. You should be aware that a small percentage of our pipes/assets may be undergoing review and will temporarily be highlighted in yellow. If your proposed works are close to one of these pipes, you should contact the SGN Safety Admin Team on 0800 912 1722 for advice. No liability of any kind whatsoever is accepted by SGN or its agents, servants or sub-contractors for any error or omission contained herein. Safe digging practices, in accordance with HS (G)47, must be used to verify and establish the actual position of mains, pipes, services and other apparatus on site before any mechanical plant is used. It is your responsibility to ensure that plant location information is provided to all persons (whether direct labour or sub-contractors) working for you on or near gas apparatus. Information included on this plan should not be referred to beyond a period of 28 days from the date of issue.

Report damage immediately – KEEP EVERYONE AWAY FROM THE AREA
0800 111 999

Low Pressure Mains	
Medium Pressure Mains	
Intermediate Pressure Mains	
High Pressure Mains	
LAs	
GTs	
SSSIs	

Some Examples Of Plant Items

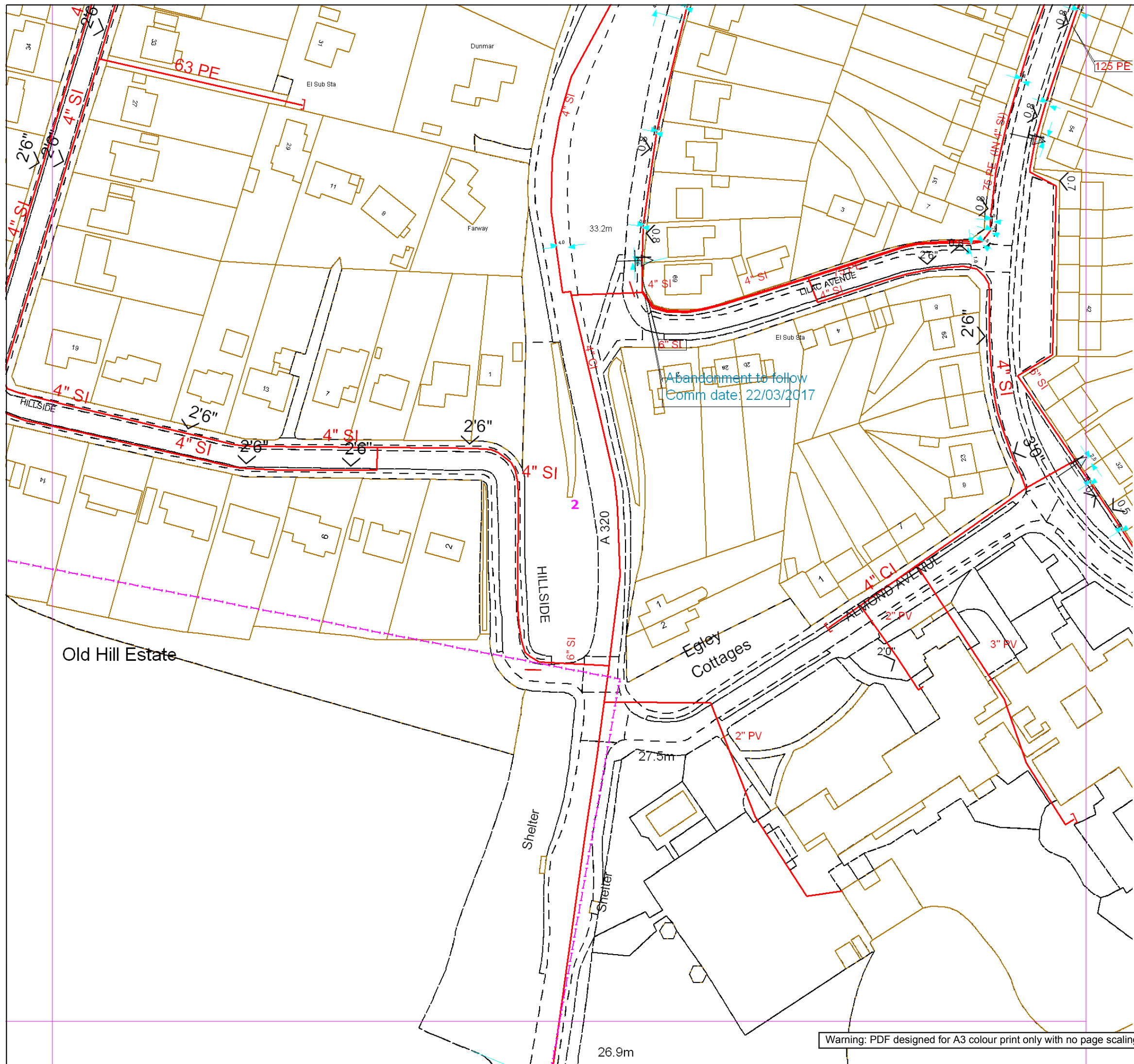
Valve Syphon Depth of Cover Diameter Change Material Change

Digsite: Line: Area:



This plan is reproduced from or based on the OS map by Scotia Gas Networks plc, with the sanction of the controller of HM Stationery Office. Crown Copyright Reserved. Southern Gas – 100044373 and Scotland Gas – 100044366.

Warning: PDF designed for A3 colour print only with no page scaling.



Contact Us
Mapping Enquiries:
All areas

General Enquiries:
All areas

Date Requested: 23/05/2018
Job Reference: 12816784
Site Location: 499555 156859
Requested by:
Mr David Gunn
Your Scheme/Reference:
21886
Exact Scales:
1:1000 Area or Circle dig site
1:1000 Line dig site

This plan shows the location of those pipes owned by Scotia Gas Networks (SGN) by virtue of being a licensed Gas Transporter (GT). Gas pipes owned by other GTs or third parties may also be present in this area but are not shown on this plan. Information with regard to such pipes should be obtained from the relevant owners. No warranties are given with regard to the accuracy of the information shown on this plan. Service pipes, valves, siphons, sub-connections etc. are not shown but their presence should be anticipated. You should be aware that a small percentage of our pipes/assets may be undergoing review and will temporarily be highlighted in yellow. If your proposed works are close to one of these pipes, you should contact the SGN Safety Admin Team on 0800 912 1722 for advice. No liability of any kind whatsoever is accepted by SGN or its agents, servants or sub-contractors for any error or omission contained herein. Safe digging practices, in accordance with HS (G)47, must be used to verify and establish the actual position of mains, pipes, services and other apparatus on site before any mechanical plant is used. It is your responsibility to ensure that plant location information is provided to all persons (whether direct labour or sub-contractors) working for you on or near gas apparatus. Information included on this plan should not be referred to beyond a period of 28 days from the date of issue.

Report damage immediately – KEEP EVERYONE AWAY FROM THE AREA
0800 111 999

Low Pressure Mains

Medium Pressure Mains

Intermediate Pressure Mains

High Pressure Mains

LAs

GTs

SSSIs

Some Examples Of Plant Items

Valve

Syphon

Depth of Cover

Diameter Change

Material Change

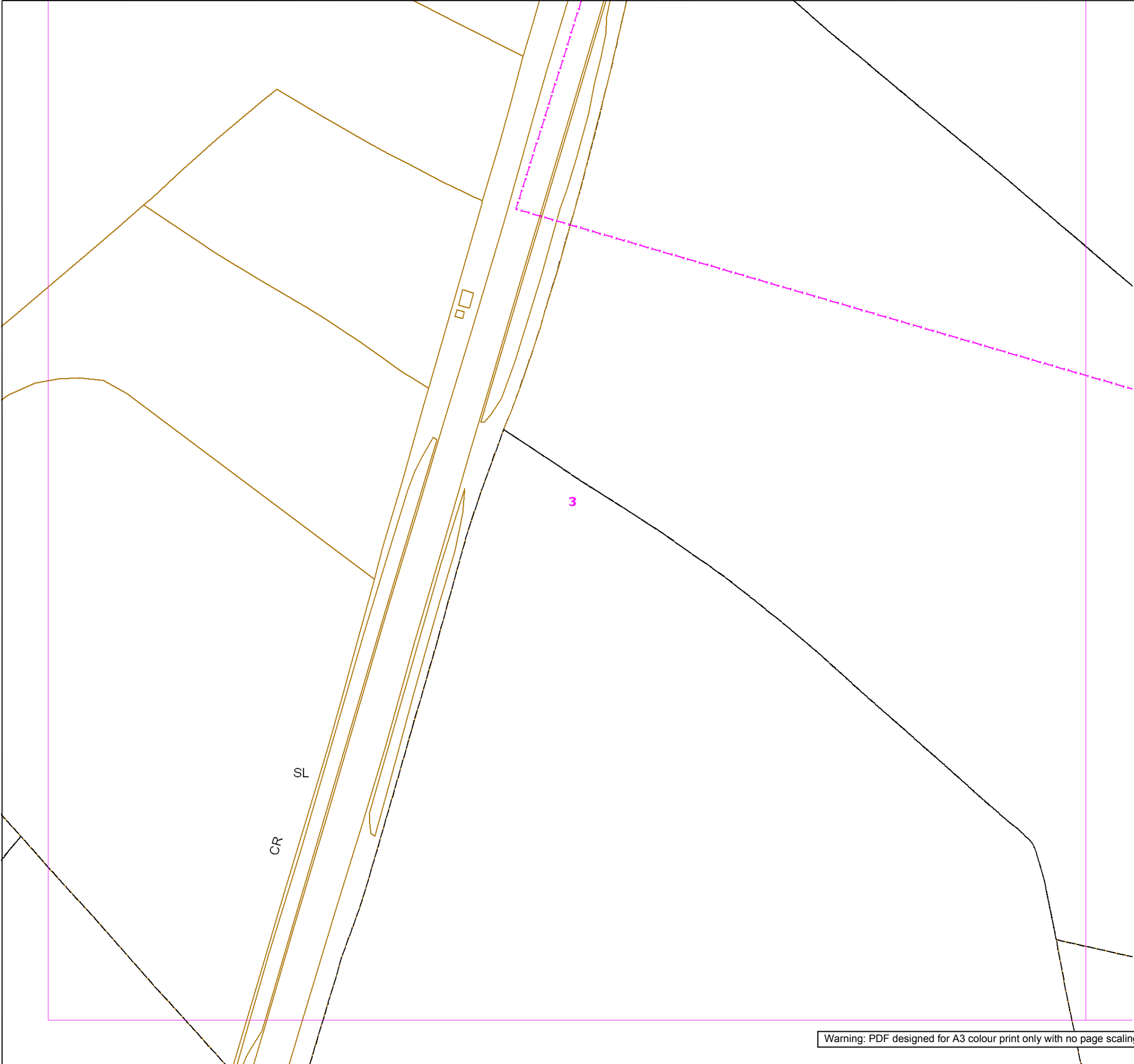
Digsite:

Line:

Area:



This plan is reproduced from or based on the OS map by Scotia Gas Networks plc, with the sanction of the controller of HM Stationary Office. Crown Copyright Reserved. Southern Gas – 100044373 and Scotland Gas – 100044366.



SGN
Your gas. Our network.

Contact Us

Mapping Enquiries:
All areas

General Enquiries:
All areas

Date Requested: 23/05/2018
Job Reference: 12816784
Site Location: 499555 156859
Requested by:
Mr David Gunn
Your Scheme/Reference:
21886
Exact Scales:
1:1000 Area or Circle dig site
1:1000 Line dig site

This plan shows the location of those pipes owned by Scotia Gas Networks (SGN) by virtue of being a licensed Gas Transporter (GT). Gas pipes owned by other GTs or third parties may also be present in this area but are not shown on this plan. Information with regard to such pipes should be obtained from the relevant owners. No warranties are given with regard to the accuracy of the information shown on this plan. Service pipes, valves, siphons, sub-connections etc. are not shown but their presence should be anticipated. You should be aware that a small percentage of our pipes/assets may be undergoing review and will temporarily be highlighted in yellow. If your proposed works are close to one of these pipes, you should contact the SGN Safety Admin Team on 0800 912 1722 for advice. No liability of any kind whatsoever is accepted by SGN or its agents, servants or sub-contractors for any error or omission contained herein. Safe digging practices, in accordance with HS (G)47, must be used to verify and establish the actual position of mains, pipes, services and other apparatus on site before any mechanical plant is used. It is your responsibility to ensure that plant location information is provided to all persons (whether direct labour or sub-contractors) working for you on or near gas apparatus. Information included on this plan should not be referred to beyond a period of 28 days from the date of issue.

Report damage immediately – KEEP EVERYONE AWAY FROM THE AREA
0800 111 999

Low Pressure Mains	
Medium Pressure Mains	
Intermediate Pressure Mains	
High Pressure Mains	
LAs	
GTs	
SSSIs	

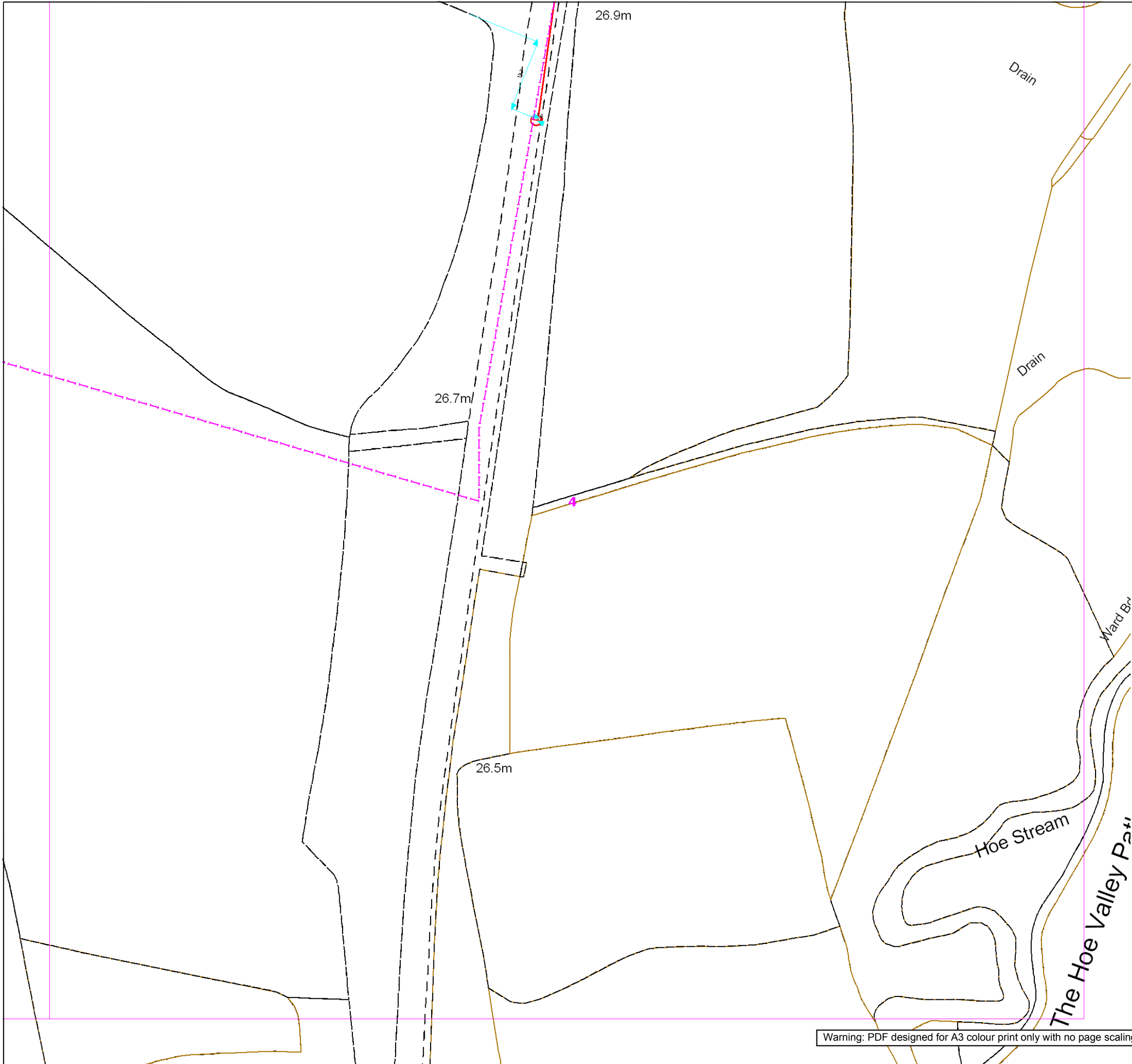
Some Examples Of Plant Items

Valve		Syphon		Depth of Cover		Diameter Change		Material Change	
-------	--	--------	--	----------------	--	-----------------	--	-----------------	--

Digsite: Line: Area:



This plan is reproduced from or based on the OS map by Scotia Gas Networks plc, with the sanction of the controller of HM Stationary Office. Crown Copyright Reserved. Southern Gas – 100044373 and Scotland Gas – 100044366.



SGN

Your gas. Our network.

Contact Us
Mapping Enquiries:
All areas

General Enquiries:
All areas

Date Requested: 23/05/2018
Job Reference: 12816784
Site Location: 499555 156859
Requested by:
Mr David Gunn
Your Scheme/Reference:
21886
Exact Scales:
1:1000 Area or Circle dig site
1:1000 Line dig site

This plan shows the location of those pipes owned by Scotia Gas Networks (SGN) by virtue of being a licensed Gas Transporter (GT). Gas pipes owned by other GTs or third parties may also be present in this area but are not shown on this plan. Information with regard to such pipes should be obtained from the relevant owners. No warranties are given with regard to the accuracy of the information shown on this plan. Service pipes, valves, siphons, sub-connections etc. are not shown but their presence should be anticipated. You should be aware that a small percentage of our pipes/assets may be undergoing review and will temporarily be highlighted in yellow. If your proposed works are close to one of these pipes, you should contact the SGN Safety Admin Team on 0800 912 1722 for advice. No liability of any kind whatsoever is accepted by SGN or its agents, servants or sub-contractors for any error or omission contained herein. Safe digging practices, in accordance with HS (G)47, must be used to verify and establish the actual position of mains, pipes, services and other apparatus on site before any mechanical plant is used. It is your responsibility to ensure that plant location information is provided to all persons (whether direct labour or sub-contractors) working for you on or near gas apparatus. Information included on this plan should not be referred to beyond a period of 28 days from the date of issue.

Report damage immediately – KEEP EVERYONE AWAY FROM THE AREA
0800 111 999

Low Pressure Mains

Medium Pressure Mains

Intermediate Pressure Mains

High Pressure Mains

LAs

GTs

SSSIs

Some Examples Of Plant Items

Valve

Syphon

Depth of Cover

Diameter Change

Material Change

Digsite:

Line:

Area:

Lineasearch

before u dig

This plan is reproduced from or based on the OS map by Scotia Gas Networks plc, with the sanction of the controller of HM Stationary Office. Crown Copyright Reserved. Southern Gas – 100044373 and Scotland Gas – 100044366.

Map Symbols

VALVE OPEN	VALVE CLOSED	GOVERNOR	END CLOSURE	SYPHON	REDUCER	TEE
TEST POINT	CATHODIC PROTECTION	GENERAL REFERENCE	FLOW MEASURE	DIP POINT	MONO ETHYLENE GLYCOL	OILING POINT
FLOW STOP	PRESSURE MEASUREMENT	STAND PIPE	OFFICIAL MINISTRY RECORD	PURGE POINT	GAS CONDITIONER	DRAIN POINT
					LP MAINS	
SKETCH BUBBLE	DEPTH OF COVER	METER	MATERIAL CHANGE		MP MAINS	
					IP MAINS	
					LHP MAINS	
					HISTORY DATA	
					SSSI	
PIG TRAP	CROSSOVER CONNECTION	CHANGE OF DIAMETER	PIPE JOINT		CONTACT ZONE	
						LTS



SGN

Your gas. Our network.

Dig safely

Measures to avoid injury
and damage to gas pipes



The following protective and precautionary measures MUST be taken when working in the vicinity of gas mains and services.

It is the responsibility of the property owner or company carrying out the work to make sure they've complied with the relevant legislation and Health and Safety Executive (HSE) guidance, eg HS(G)47. In practice, this means that whoever is carrying out the work MUST obtain gas mains location information and/or maps showing the indicative position of the gas network before any work takes place.

To avoid injury to yourself, your employees, colleagues and the general public you MUST suitably mark the position of the pipes on site.

HS(G)47 outlines best practice that should be followed to ensure you work safely:

1. Plan the work, obtain maps.
2. Detecting, identifying and marking underground services.
3. Safe excavation and safe digging practices.

In addition to the requirements under the Health and Safety At Work etc. Act 1974 to prevent injuries to employees and others (not employed), it is an offence under regulation 15 of the Pipelines Safety Regulations 1996 to cause damage to a pipeline (which includes gas mains and services as well as higher pressure pipelines) so as to give rise to a danger to persons.

You MUST make sure that current full colour copies of our maps are issued to all relevant personnel on site and they're aware of the presence and location of our gas mains and services prior to any excavation.

In a gas emergency

If you cause a gas leak or suspect a main or service pipe or equipment is leaking, you **MUST** take the following emergency actions immediately:

- **Ask people to move away from the area of the gas escape.**
- **Call 0800 111 999 immediately.**

1. **Don't attempt to repair the escape or stop the leakage.**
2. **As gas may enter buildings, ask people in the surrounding premises to leave until it's safe for them to return.**
3. **Stop anyone going near the immediate vicinity of the gas escape.**
4. **Prohibit smoking and extinguish all naked flames.**
5. **Don't use mobile phones or other ignition sources.**
6. **Assist our representatives and other emergency services such as the police, ambulance, and fire service as requested.**

Additional reference material

- SGN guidance for Safe Working in the Vicinity of Pipelines & Associated Installations operating >7barg. Applicable for HP only.
- HS(G)47 **Avoiding Danger from Underground Services** available from hse.gov.uk
- NJUG **Utilities Guidance on Positioning and Colour Coding of Apparatus** available from njug.org.uk





Making an enquiry for gas mains or services maps

Please visit our **Dig safely** pages on **[sgn.co.uk](https://www.sgn.co.uk)** for plant protection information and links to our online mapping system and other associated information and guidance.

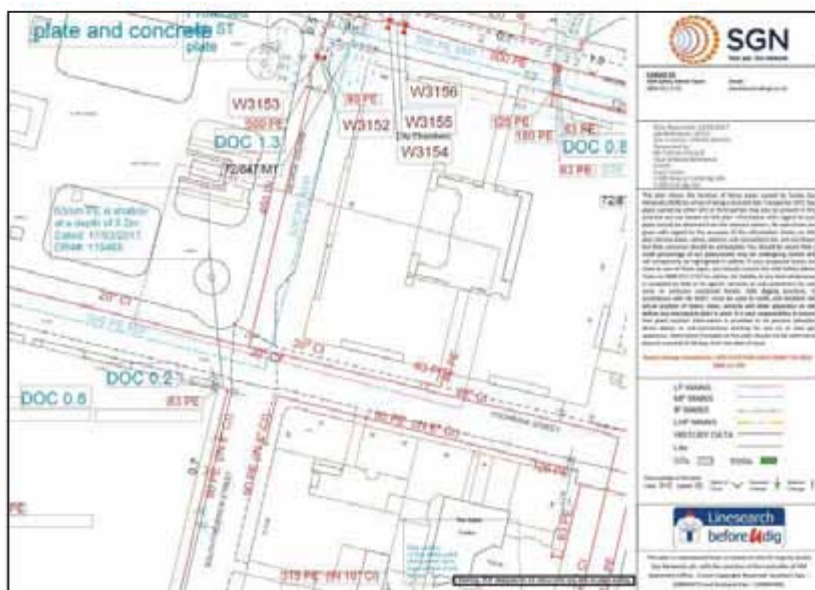
Our simple and easy to use online mapping system is available 24/7, 365 days a year.

You'll need to register/log in and provide a few details about your site location and the work you'll be carrying out. We'll respond immediately by email.

What you're likely to be sent

You'll be sent an email with a map. This will be an extract from our gas mains record, showing your site and any of our gas pipes as well as relevant safety information.

We always send out safety information, however we may forward your enquiry on to a local plant protection officer or a pipelines engineer to make direct contact with you depending on the work location.



Example of a gas map

Note: Service pipes are not shown on our maps

When working near our gas mains and services

Safe system of work

To satisfy ourselves that work in the vicinity of our gas mains is being carried out safely, we may ask for a copy of your risk assessment and/or method statement paperwork.

Where work falls under the Construction (Design and Management) Regulations 2015 reference to our gas mains and services **MUST** be made within your site Health and Safety file.

Financial

Every reasonable precaution **MUST** be taken to avoid personal injury or damage to our gas network at all times.

If we incur any costs to repair direct or consequential damage or divert any gas main or service, you'll be recharged in full.

HSE

Any damage to our gas mains or services will be subject to legislative reporting responsibilities to the Health and Safety Executive under Reporting of Injuries, Diseases & Dangerous Occurrences Regulations 2013, Gas Safety Management Regulations 1996, and the Pipelines Safety Regulations 1996.

Minimum safe working distances

Depending on the activity being undertaken and the gas mains or services you are working within the vicinity of, there are different safe distances that **MUST** be adhered to. SGN plant protection officers or pipeline engineers will inform you of these if required.

Surface boxes and manholes

Do not bury or move our surface boxes. Free access **MUST** be maintained during and after your work. No manhole cover or other structure can be built over, around or under a gas main, and no work is to be carried out that results in a reduction or increase in cover or protection without prior written agreement.

Deep excavations

Adequate protection, approved by us, **MUST** be applied for any deep excavations in the vicinity of our gas mains and services that may affect its security and integrity. Ground movement around gas mains **MUST** be prevented. We **MUST** be contacted if a sewer trench or any other water authority is to be constructed at greater than 1.5 metres depth near a buried gas main or service pipe. You **MUST** give us detailed drawings showing the line and width of the proposed sewer or other trench, together with the soil group classification of the area concerned.



Crossing our mains or services

The placing of heavy construction plant, equipment, materials or the passage of heavy vehicles over our gas mains is prohibited unless specifically agreed protective measures (ie the construction of reinforced crossing points) have been carried out. This is particularly important where reductions in side support or ground cover are planned. You **MUST NOT** carry out any work in servitudes/easements without our prior written consent.

Exposed plant

Where excavations in the vicinity of our gas mains affect its support, the plant **MUST** be adequately supported and protected in consultation with us and to our satisfaction. It **MUST** be protected from impact, restraints and thrust blocks, and supports **MUST NOT** be removed without our agreement.

Hot work

One of our representatives should be present when welding or other hot work involving naked flames is being carried out near our gas mains, as there's potential for heat damage to plastic pipeline/coatings.

Backfilling

Concrete backfill should not be placed closer than 300mm to our mains. No concrete or hard material should be placed under or adjacent to any of our gas mains. Shuttering **MUST** be constructed to maintain the stated clearances and prevent fresh concrete encasing our mains or services. Material used for backfill around our gas mains **MUST** conform to the following:

- If sand, it **MUST** be well-graded in accordance with BS EN 12620:2002.
- It **MUST NOT** contain any sharp particles (stones, bricks, lumps or corrosive materials).
- Foamed concrete **MUST NOT** be used.
- It **MUST** be laid to a minimum depth of 250mm above the crown of the gas main.

Note: Power ramming **MUST NOT** take place until a 300mm hand rammed layer has been completed over the crown of the main.

Access





Free access to our sites, mains and services, including temporary structures and spoil heaps **MUST** be available at all times.





Mechanical excavation

Mechanical excavators (including breaker attachments) **MUST NOT** be used within the following distances from the confirmed location of our gas mains and services shown on our gas maps without prior agreement:

Type of mains and services	Gas map identification	Hand excavation required inside	Pipe pressure indication shown on map
Low Pressure (LP)	0 - 75mbar	0.5 metres	
Medium Pressure (MP)	75mbar to 2 bar	0.5 metres	
Intermediate Pressure (IP)	2 - 7 bar	3.0 metres	
High Pressure (HP)	Above 7 bar	You must seek approval from us prior to any work	

Major accident hazard pipelines

High pressure pipeline

No work is to take place near an HP pipeline until it is agreed with us. After agreement and before any work does take place, the location of our pipeline **MUST** be marked up and its position confirmed by digging trial holes with our personnel in attendance.



Pipeline markers

High pressure

We will be involved in any work taking place near high pressure pipelines. We will provide you with additional information that you **MUST** familiarise yourself with before carrying out any work.

The default method of excavating near high pressure gas pipelines MUST always be by hand.



Wind turbines

The UK Onshore Pipelines Operations Association (UKOPA) has identified the appropriate exclusion zone (distance from the base of the wind turbine mast to the edge of the pipeline) as 1.5 times the turbine height. Contact MUST be made with us during the planning stages of a wind turbine or wind farm.



Tree planting

If trees or shrubs are to be planted in the vicinity of our gas mains and services, the selection of tree or shrub type and how it's planted **MUST** be considered carefully. This is to avoid root damage to buried mains or services, and to ensure our subsequent excavations for main repair and maintenance won't damage the trees or shrubs.

Written approval from us **MUST** be obtained before any tree planting is carried out on a servitude/easement. Any approval we grant to plant trees

The following trees and those of similar size (deciduous or evergreen) **MUST NOT** be planted within 6m of the centre line of the main: ash, beech, birch, most conifers, elm, maple, lime, horse chestnut, oak, and sycamore. Apple and pear trees are also included in this category.

Dwarf apple stocks may be planted up to 3m of the centre line of the main.



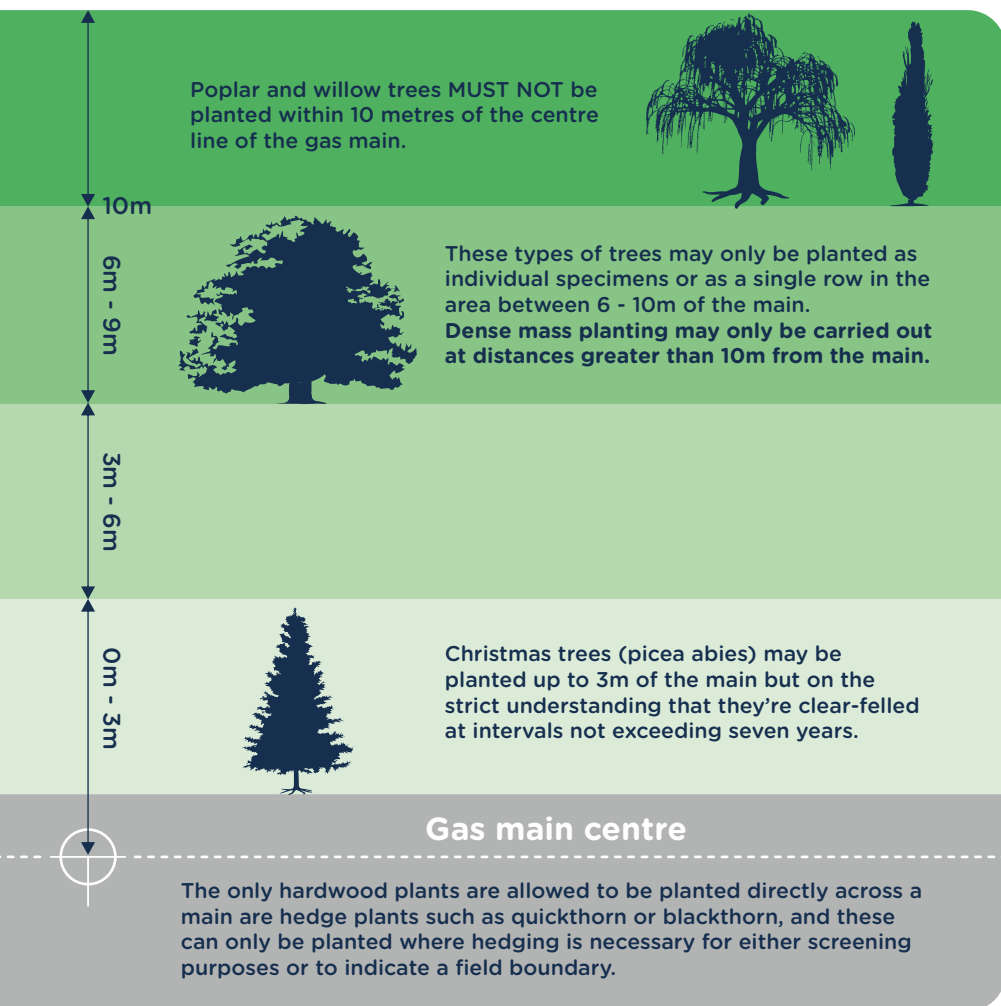
In cases where screening is required, the following are shallow rooting and may be planted close to the gas mains and services: blackthorn, broom, cotoneaster, elder, hazel, laurel, quickthorn, privet, snowberry and most ornamental shrubs.

Gas main centre

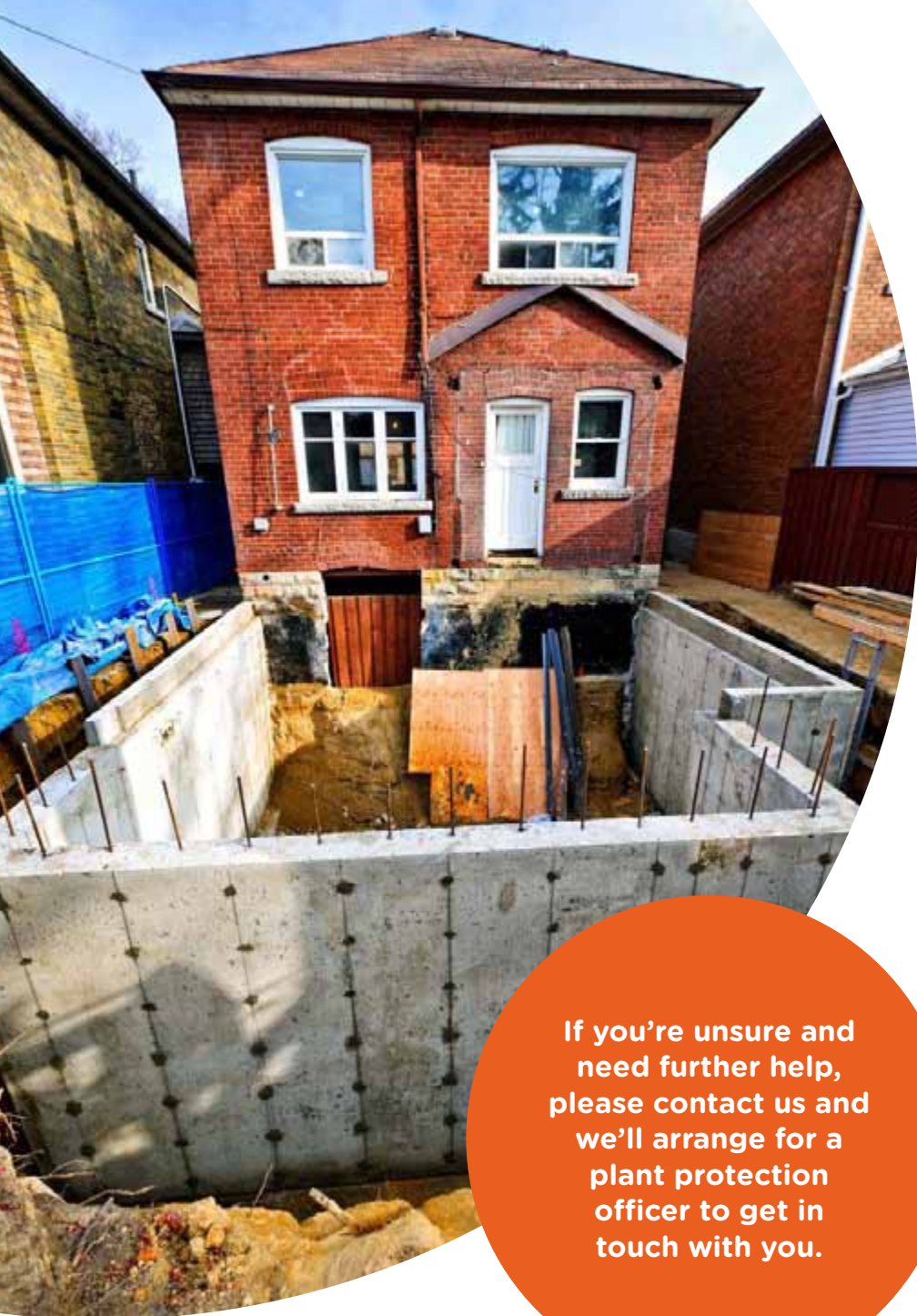
Raspberries, gooseberries and blackcurrants may be planted on the gas main, but a four metre strip, centred on the main, **MUST** be left clear at all times.

on a servitude/easement will be subject to us retaining the right to remove any tree, which in our opinion may become a danger to our mains in the future.

The written consent to plant trees will state what area may be planted and also the type of tree. The diagram details the specific species and the distances they **MUST** be planted from gas mains or services. You **MUST** contact us for further information.



Note: For further guidance, please refer to NJUG 10.



**If you're unsure and
need further help,
please contact us and
we'll arrange for a
plant protection
officer to get in
touch with you.**

Gas services/work in gardens

If you're going to be carrying out work around your home, or a third party is carrying out work on your behalf, we may send you a site map of our gas mains and services but your own gas service won't be marked.

The simplest way to understand the location of your gas service is to know where it enters your house.



< Your gas service pipe usually takes the shortest route to the gas main, as shown on the sample network map/drawing.



We provide a free plant location enquiry service and we're always happy to help.



Visit our **Dig safely** pages on **sgn.co.uk**



0800 912 1722 *

*All calls are recorded and may be monitored

Safety Advice - Valves



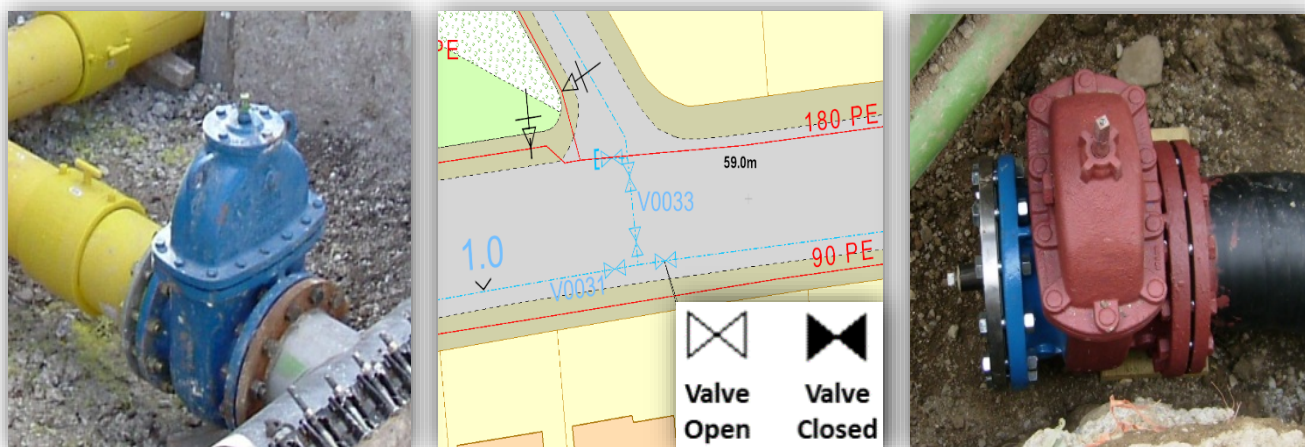
Guidance when undertaking work near gas valves in our network areas

SGN manages the network that distributes gas to 5.8 million homes and businesses across Scotland and the south of England.

Due to a manufacturing issue, we are currently replacing or upgrading certain valve types that are at risk of bolt failure. In extreme cases, this can lead to gas escapes. This is a safety hazard and we have produced this guide to ensure you undertake adequate safety precautions when working near gas valves.

Identifying gas valves

The images below are an illustration of typical gas valves. Please note, valves come in various colours, shapes and sizes, and you may come across a valve that looks different to those found in the images.



What should you do?

When planning to work in our network areas, please observe the following points:

1. You must contact us before starting any work activity within **3.0m** of a gas valve identified on our maps.
2. If an unexpected gas valve is exposed you must immediately stop excavation works and report this to us.
3. To protect yourself against the risks associated with exposing a valve, we advise that you contact us when in doubt.

Contact details

If you require further information or need assistance please contact us:

Safety Admin Team: **0800 912 1722**
plantlocation@sgn.co.uk

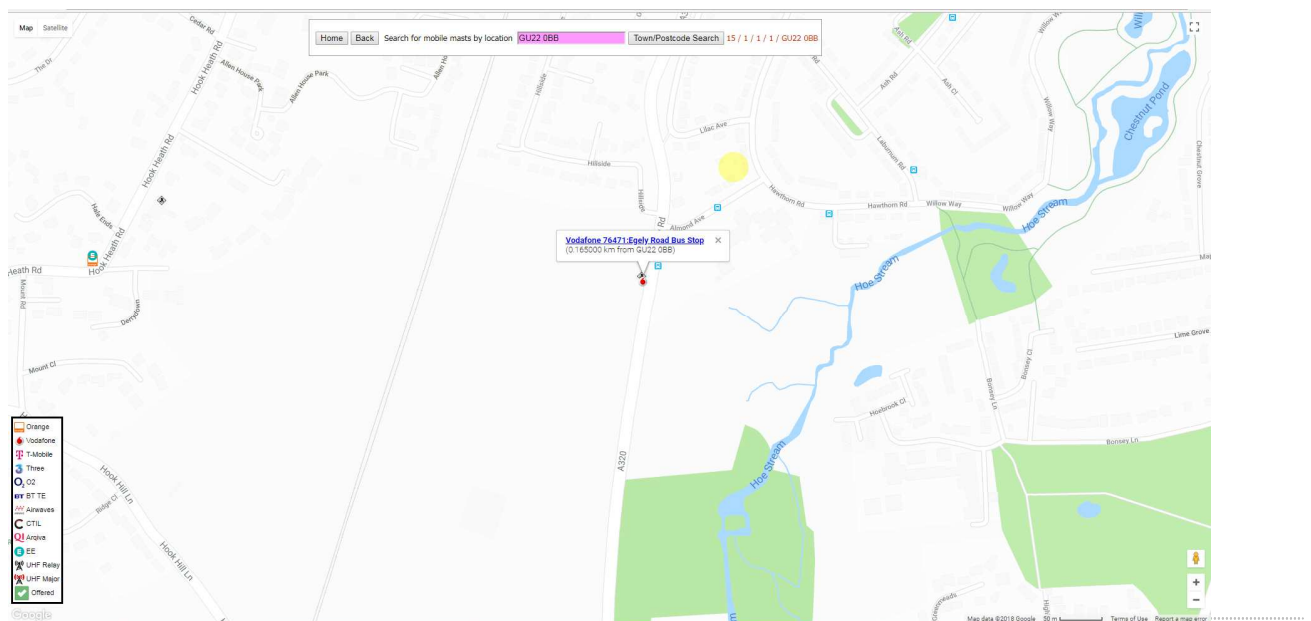
Valve enquiries will be forwarded to a local engineer who will provide further safety information.

AFFECTED

A search for the location and details of mobile phone masts around your site has been carried out using <http://www.mastdata.com/>

On this occasion there does appear to be masts within the vicinity of your site.

Please see the enclosed Mast Data map and information.



Further details can be found on the Mast Data website - <http://www.mastdata.com/>

Joe Shawyer

From: NRSWA <nrswa.nrswa@sky.uk>
Sent: 14 May 2018 11:30
To: Joe Shawyer
Subject: 21886JS - Land at Egley Road, off Hillside, Woking, GU22 0BB



Thank you for your enquiry.

Please be advised that Sky Telecommunications Services Ltd will not be affected by your proposal.

Best endeavours have been made to ensure accuracy, however if you require further information, please contact us by email at nrswa@sky.uk.

Regards



From: Joe Shawyer [mailto:JShawyer@groundwise.com]
Sent: 14 May 2018 10:34
To: plantenquiries@energetics-uk.com; osm.enquiries@atkinsglobal.com; plantenquiries@instalcom.co.uk; osp-team@uk.verizonbusiness.com; interoute.enquiries@plancast.co.uk; telenttelia.plantenquiries@telent.com; plantenquiries@psgservices.co.uk; plantenquiries@catelecomuk.com; NRSWA <nrswa.nrswa@sky.uk>; OPBuriedServicesEnquiries@networkrail.co.uk; plantenquiries@trafficmaster.co.uk; mbnl.plant.enquiries@turntown.com; assetrecords@utilityassets.co.uk; kpn.plantenquiries@instalcom.co.uk
Subject: 21886JS - Land at Egley Road, off Hillside, Woking, GU22 0BB

Ref: 21886JS
Site: Land at Egley Road, off Hillside, Woking, GU22 0BB
Grid Ref: 499555,156899

For your reference, we have provided a site plan. Please use both the grid reference/postcode & site plan when responding to our requests.

We are doing research on the above site for a client and would be grateful if you could confirm whether the above operators have any cabling or apparatus in the immediate vicinity. Should there be anything detected in the vicinity plus 50 meters around the site,

email: DBYD@openreach.co.uk
Phone: 0800 023 2023. Option 5

BT reference/date of issue: Refer to attached map(s)

Groundwise Reference: 21886JS

Dear Customer,

NR & SW ACT 1991 – PROPOSED WORKS AT:

Prior to commencement of work: for free onsite guidance and accurate up to date location of BT plant please contact our Plant Protection Service by the following methods

Email Dial before you dig DBYD@openreach.co.uk

Visit the website www.dialbeforeyoudig.com

Thank you for your request of 23/05/2018 describing the above proposals.

Enclosed are copies of our drawing marked up to show the approximate locations of BT apparatus which is present in the immediate vicinity of your works. It is intended for general guidance only. No guarantee is given of its accuracy.

It should not be relied upon in the event of excavations or other works made near to British Telecommunications plc apparatus which may exist at various depths and may deviate from the marked route.

To avoid damage it is recommended that mechanical excavators or borers are not used within 600mm of British Telecommunications plc plant. If scaffolding is erected, please ensure that our equipment is not enclosed, blocked, covered or otherwise obstructed by the scaffolding.

In the event of BT apparatus being in the area of works we recommend that your plant/vehicle crossing is either resited, or apply for a budget estimate by submitting detailed plans to the above address, these will be forwarded to the appropriate department for their comments.

Please ensure you quote our reference on any future correspondence.

Yours faithfully,

Openreach Plant Maps Requested

NewSite Office (addresses can be located from [here](#))

Dear Sir/Madam,

Thank you for your request to: www.openreach.co.uk/networkinfo/

You have downloaded copies of our drawings marked up to show the approximate location of Openreach apparatus, which is present in the immediate vicinity of your works. It is intended for general guidance only. No guarantee is given of its accuracy. It should not be relied upon in the event of excavations or other works made near to Openreach apparatus, which may, exist at various depths and may deviate, from the marked route.

To avoid damage it is recommended that mechanical excavators or borers are not used within 600mm of Openreach plant. Please ensure that our equipment is not enclosed, blocked, covered or otherwise obstructed by your plant. In the event of clearance not being adequate we anticipate that your plant is either resited, or an order is placed with Openreach for rearrangements of its plant. If there are any difficulties with the Map please email DBYD@openreach.co.uk

Please contact our Network Protection Service by Email on DBYD@openreach.co.uk giving seven days notice of your commencement date. This will provide you with on-site advice and a check of location for any Openreach apparatus.

Further to this, I hope the following points will assist you at the new development: -

Openreach has a licence obligation to provide service to any end customer requiring a connection. A Developer would not normally be charged for provision of service, our standard connection charges would apply to the end user when orders are placed with the communication provider of choice. However, should a Developer insist on an underground service in an area where Openreach plant is provided overhead, charges may be incurred.

When the Developer has obtained contract and planning permission Openreach would request a 'Clean', scaled Site Layout, Location Map and a covering letter be sent to the relevant newSite Office. We would particularly request that you give details of your programmed site start date and likely first occupancy date where possible. To obtain contact details of the newSite office covering the development area click on the URL below.

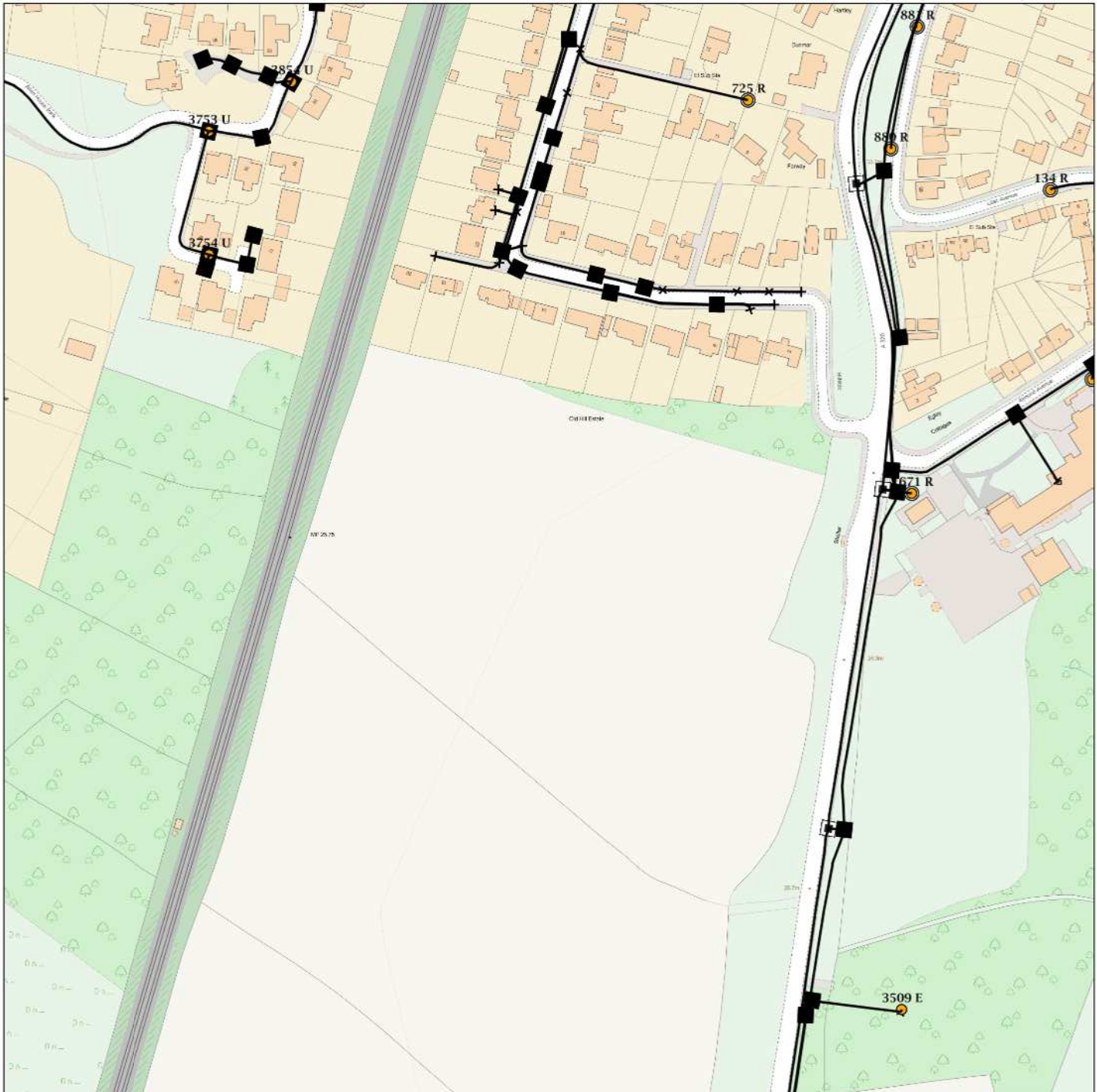
<http://www.openreach.co.uk/orpg/networkinfo/developnetwork/regionalcontacts.do>

Where a development affects existing Openreach apparatus in the public highway, the cost of any necessary protection or diversionary works must be borne by the Developer. In this case where a budget estimate is required a Site Plan, Location Map and a covering letter should be forwarded to the Repayments Project Office. Please visit <http://www.openreach.co.uk/orpg/networkinfo/alternetwork/alterationcontacts.do> for contact details of the Repayments Office covering the development area.

Yours faithfully,

Openreach newSites

Maps by email Plant Information Reply



IMPORTANT WARNING

Information regarding the location of BT apparatus is given for your assistance and is intended for general guidance only. No guarantee is given of its accuracy.

It should not be relied upon in the event of excavations or other works being made near to BT apparatus which may exist at various depths and may deviate from the marked route.



openreach

CLICK BEFORE YOU DIG

FOR PROFESSIONAL FREE ON SITE ASSISTANCE PRIOR TO COMMENCEMENT OF EXCAVATION WORKS INCLUDING LOCATE AND MARKING SERVICE

email cbyd@openreach.co.uk

ADVANCE NOTICE REQUIRED

(Office hours: Monday - Friday 08.00 to 17.00)

www.openreach.co.uk/cbyd

Reproduced from the Ordnance Survey map by BT by permission of Ordnance Survey on behalf of the Controller of Her Majesty's Stationary Office
(C) Crown Copyright British Telecommunications plc 100028040

KEY TO BT SYMBOLS

DP	
Planned DP	
PCP	
Planned PCP	
Built	
Planned	
Inferred	
Building	
Kiosk	
Hatchings	

Pole	
Planned Pole	
Joint Box	
Change Of State	
Split Coupling	
Duct Tee	
Planned Box	
Manhole	
Planned Manhole	
Cabinet	
Planned Cabinet	

Other proposed plant is shown using dashed lines.

BT Symbols not listed above maybe disregarded.

Existing BT Plant may not be recorded.

Information valid at time of preparation

BT Ref : GEV03515K

Map Reference : (centre) SU9955556899

Easting/Northing : (centre) 499555,156899

Issued : 23/05/2018 15:51:23

WARNING: IF PLANNED WORKS FALL INSIDE HATCHED AREA IT IS ESSENTIAL BEFORE PROCEEDING THAT YOU CONTACT THE NATIONAL NOTICE HANDLING CENTRE. PLEASE SEND E-MAIL TO: nnhc@openreach.co.uk

Joe Shawyer

From: Plantenquiries <plantenquiries@catelecomuk.com>
Sent: 22 May 2018 09:10
To: Joe Shawyer
Subject: RE: 21886JS - Land at Egley Road, off Hillside, Woking, GU22 0BB

Please Note: Our search criteria has changed. We previously searched for Colt Network which was within 200 metres, this has now changed to 50 metres. The negative response will be for all enquiries that the network is 50 metres or more away from the place of enquiry.

Dear Sir/Madam,

Thank you for your enquiry for the above reference.

We can confirm that Colt Technology Services do not have apparatus near the above location as presented on your submitted plan, if any development or scheme amendments fall outside the 50 metre perimeter new plans must be submitted for review.

Search is based on Overseeing Organisation Agent data supplied; we do not accept responsibility for O.O. Agent inaccurate data.

If we can be of any further assistance please do not hesitate to contact us.

Kind regards,

Plant Enquiry Team



Please consider the environment before printing this email.

This e-mail and any files transmitted with it are confidential and are intended solely for the use of the intended recipient(s). If you are not the intended recipient, you must not copy, distribute or take any action based on this communication. If you have received this communication in error please contact plantenquiries@catelecomuk.com and delete this communication and any copies of it. Any views or opinions presented are solely those of the author and do not necessarily represent those of C A Telecom LTD. C A Telecom LTD monitors e-mails to ensure that its systems operate effectively and to minimise the risk of viruses.



LEGEND

- EXISTING PLANT
- EXISTING PLANT

© Crown copyright 2015
Licence No. OS 0100031673

Head Office
CityFibre Holdings Ltd
15 Bedford Street,
London,
WC2E 9HE
Tel: 0845 293 0774
Web: www.cityfibre.com

Asset Office
CityFibre Holdings Ltd,
Rutherford House,
Birchwood,
Warrington,
WA3 6ZH
Email: asset.team@cityfibre.com

Disclaimer:
Information shown on this plan is for general guidance only. No warranty is made as to its accuracy. This plan must not be solely relied upon in the event of excavation or other works being carried out in the vicinity of Cityfibre plant. No liability of any kind is accepted by Cityfibre, its agents or servants for any error, omission, discrepancy or deviation. This information is valid for the date printed.

Project
Plant Enquiry

Drawing
Existing Plant

Drawn by:
smallworld
Date: 23/05/2018

Drawing No. CFH_EP_000001
Revision 001



Joe Shawyer

From: Plant Enquiries <plantenquiries@psgservices.co.uk>
Sent: 16 May 2018 21:50
To: Joe Shawyer
Subject: Re: Ref: 21886JS

To Whom It May Concern:

Thank you for your recent enquiry regarding your proposed work at the above location.

euNetworks Fiber UK Limited do not have plant in the vicinity of your proposed works and no strategic additions to our existing network are envisaged in the immediate future.

This information is only valid for a period of 3 months so, if your start date is 3 months or more from the date of this email, please re-apply for updated information at our generic email address: plantenquiries@psgservices.co.uk.

Kind regards

ALL PLANT ENQUIRIES AND DIVERSIONARY REQUESTS SHOULD BE ADDRESSED BY EMAIL TO THE OPERATIONS TEAM AT plantenquiries@psgservices.co.uk , WITH A PLAN AND FULL POSTAL ADDRESS OF YOUR ENQUIRY, THANK YOU



For and on behalf of euNetwork Fiber UK Limited

Regards

Stuart Green

M 07796 696810 | **T** 01257 468568 | **E** plantenquiries@psgservices.co.uk



Telecommunications Survey, Planning, Engineering & GIS Services -----

Information contained in this e-mail and any files or documents transmitted with it are confidential. They are solely for the use of the individual or entity to whom they are addressed and contain legally privileged information. You must not copy, reproduce, print, forward or disclose their contents to any other person. If you are not the intended recipient, please notify the sender immediately and delete from your computer. Any views or opinions presented are solely those of the author and do not necessarily represent those of PSG Services Ltd.

Although this e-mail and any attachments are believed to be free of any virus or other defects which might affect any computer or IT

Joe Shawyer

From: Plantenquiries <Plantenquiries@instalcom.co.uk>
Sent: 17 May 2018 12:51
To: Joe Shawyer
Subject: RE: E05-18-3183 21886JS - Land at Egley Road, off Hillside, Woking, GU22 0BB
Attachments: 21886JS LAND AT EGLEY ROAD OFF HILLSIDE WOKING GU22 0BB.pdf; Guide To Excavation.pdf; CenturyLink - Instalcom Nominated Agent Letter 21.02.2018.pdf

Dear Sir or Madam,

With reference to your enquiry regarding the above noted location, we enclose the drawings on behalf of CenturyLink Communications UK Limited (formerly Level 3) indicating the approximate position of services in this area.

If you need access to the railway / underground lines as part of your works could you please contact Peter Walton (peter.walton@centurylink.com) for further information about the location of this equipment.

We would draw your attention to the fact that while the position of the plant has been shown as accurately as possible, the information is intended as a general guide only and must not be relied upon in the event of any excavations or other work in the vicinity. **We would remind you that the onus remains on you to determine the exact position for example by a hand excavated trial hole.** Instalcom accepts no liability for claims arising from any inaccuracy, omissions or errors contained herein. If you would like to query the location further, please email us accordingly and we can arrange an in depth survey, which will be charged at a cost. Enclosed is a guide to excavation works around existing plant. Instalcom responds to plant enquiries for CenturyLink (formerly Level 3), GLOBAL CROSSING (UK) LTD, GLOBAL CROSSING PEC and FIBERNET UK LTD and FIBRESPAN LTD simultaneously and therefore you only need send one copy of a plant enquiry to cover all of these companies.

If you require any further information, please do not hesitate to contact me.

Regards

Plant Enquiries Dept
Instalcom Limited
Borehamwood Ind. Park
Rowley Lane
Borehamwood
WD6 5PZ

Office: +44 (0)208 731 4613
Fax: +44 (0)208 731 4601
Email: plantenquiries@instalcom.co.uk
Web: <http://www.instalcom.co.uk>





Google earth

feet
meters





To whom it may concern (Applicant)

Date as postmark

Re: On Rail Plant Protection and Diversionary Works.

History

CenturyLink Communications UK Limited ("CenturyLink") has leased from Network Rail PLC ("Network Rail") telecommunications cabling lying alongside the railway track throughout the United Kingdom, under a Finance Lease dated 30 June 1994.

CenturyLink has run cables on the railway infrastructure throughout the UK under the provision of the Network Rail Deed of Grant dated 31 March 1995.

CenturyLink has two wayleave agreements with London Underground Limited to lay Fibre Optic cables in the London Underground environment dated 30th March 1994 and 24th April 1998.

CenturyLink has a wayleave agreement with Serco and Docklands Light Railway to lay Fibre Optic cables alongside the Docklands Light Railway dated 18th March 2011

CenturyLink has an agreement with City, Greenwich, Lewisham Rail Link PLC to lay cabling along the Lewisham extension of the Docklands Light Railway dated 11th February 2002.

Application

The Applicant is proposing to undertake civil engineering works on the On Railway infrastructure (either Network Rail, London Underground Limited and Docklands Light Railway) and has requested CenturyLink to divert cabling so that the civil engineering works may proceed, and also has requested CenturyLink on completion of the civil engineering works to replace such cabling along its original route.

Please be advised that with effect from 1st June 2011 CenturyLink has engaged a nominated Agent to deal with all On Rail Plant Protection and Diversionary Works on CenturyLink's behalf.

This will cover enquiries for and from the following list of CenturyLink group companies:

CENTURYLINK COMMUNICATIONS UK LIMITED

CENTURYLINK COMMUNICATIONS EUROPE LIMITED

CenturyLink Communications UK Limited. Registered office: 7th Floor, 10 Fleet Place, London EC4M 7RB, United Kingdom. Registered in England and Wales, Company registration No. 02495998.



LEVEL 3 COMMUNICATIONS LIMITED

The nominated Agent and contact details for Instalcom are:

Instalcom Ltd
Borehamwood Ind Park
Rowley Lane, Borehamwood
WD6 5PZ, UK

Paul Alderton
paul.alderton@instalcom.co.uk
Office: +44 208 731 4600
Mobile: +44 7831 842772

The Applicant is required to liaise with the nominated Agent in order to make arrangements for the carrying out of the On Rail Plant Protection and Diversionary Works.

The nominated Agent is further authorised to collect all relevant costs associated with the On Rail Plant Protection and Diversionary Works.

The nominated Agent shall be liable for any and all charges levied against CenturyLink if the nominated Agent (including its employees, agents or sub-contractors) has acted fraudulently or negligently or breaches the authority given to it by CenturyLink for the purposes of the carrying out of the On Rail Plant Protection and Diversionary Works.

For and on behalf of CenturyLink Communications UK Limited: -

Signed.....Scott C. Pearce..... Print.....SCOTT C. PEARCE.....

Title:.....ASSOCIATE GENERAL COUNSEL..... Date.....21 FEBRUARY 2018.....

CenturyLink Communications
UK Limited. Registered office:
7TH Floor, 10 Fleet Place, London
EC4M 7RB, United Kingdom.
Registered in England and
Wales, Company registration
No. 02495998.

SPECIAL REQUIREMENTS IN RELATION TO CENTURYLINK PLANT

1. In this special requirement, the following terms shall have the meanings assigned to it:-
 - a. "Company" means CenturyLink.
 - b. "Company Representative" means the staff of CenturyLink or its Authorized Representatives and Agents.
 - c. "Apparatus" means all surface or sub-surface equipment and plant including any associated cabling and/or ducting owned leased or rented by CenturyLink.
2. Before commencing any work or moving heavy plant or equipment over any portion of the site, the contractor shall confirm details of the Apparatus, owned, leased or rented by the Company, within the site with the Company Representative, who can be contacted at the following point: -

Instalcom Limited
Borehamwood Industrial Park
Rowley Lane
Borehamwood
Hertfordshire
WD6 5PZ
Tel: 0208 731 4600
Fax: 0208 731 4601
E-mail: plantenquiries@instalcom.co.uk

3. Where such details show that the works or the movement of plant or equipment may endanger the Apparatus of the Company the Contractor must give the Company Representative at least 7 days written notice of the date on which it is intended to commence such works of the movement of plant and equipment in order that the presence of any sub-surface apparatus can be indicated by markers to be supplied by the Company and placed by the Contractor under the supervision of a Company Representative. The Contractor shall ensure that all Company Apparatus, particularly surface running cabling is adequately protected from damage and such protective measures shall be approved by the Company Representative.
4. In the event of a Company marker being disturbed for any reason, it shall not be replaced other than in the exact position of its former depth unless the repositioning is carried out at the direction and under the supervision of a Company Representative.
5. The Contractor shall take particular care in relation to the protection of Company Apparatus, where such Apparatus includes the presence within the site of optical fibre cabling. The contractor should particularly note that the damage to such Apparatus is extremely disruptive to the Company network and costly to reinstate. The Contractor shall make every effort to avoid the disturbance of Company Apparatus more than is absolutely necessary for the completion of the works in accordance with the contract.

6. When excavating around, moving or backfilling around Company Apparatus, the Company Representative shall be given adequate notice, which shall not be less than 3 days, of the contractor's intentions in order that he may supervise the works. The Contractor should note that the normal depth of cover for Company Apparatus and ducts are as follows: -

- a. Carriageways 600mm
- b. Footways 350mm
- c. Verges 450mm

These minimum depths of cover should be maintained wherever possible.

Where the minimum depths of cover cannot be maintained, the Contractor shall carry out the instructions of the Company Representative for the protection of Company Apparatus.

Where cables are not in duct and the required depth of cover cannot be maintained, such cables as are affected shall be enclosed and protected in UPVC duct or equivalent materials as supplied by the Company and by the method directed by the Company Representative.

With regard to excavation in the vicinity of Company Apparatus the Contractor should have particular regard to the possibility of reduced cover and the encountering of such Company Apparatus at depths of cover less than that given at **a, b and c above**.

7. All excavation adjacent to Company Apparatus is to be carried out by hand until the exact extent and/or location of Company Apparatus is known. Mechanical borers and/or excavators shall not be used within 1.0m of Company Apparatus without the supervisory presence of a Company Representative, to prevent any movement of Company Apparatus during excavations, complete shuttering shall be used as directed by the Company Representative if:-

- a. Excavation is deeper than the depth of cover of adjacent Company Apparatus.
- b. Excavation is within 1.0m of Company Apparatus in stable ground.
- c. Excavation is within 5.0m of Company Apparatus in unstable ground.

If for the completion of the works, the Contractor intends using any of the following: -

- a. Pile driving equipment within 10.0m of Company Apparatus.
- b. Explosives within 20.0m of Company Apparatus.
- c. Laser equipment within 10.0m of Company Apparatus.

The Contractor shall advise the Company Representative, giving at least 7 working days written notice in order that any special protective measure for the Company Apparatus affected may be arranged.

8. All Company manhole, joint box and /or other access points and chambers within the site shall be kept clear and unobstructed. Access for vehicles, winches, cable drums and/or further equipment required by the Company for the maintenance of it's Apparatus, must be maintained at all reasonable times. The Contractor should particularly note that footway type jointing chambers are not specified for carriageway loadings and will need to be adequately protected and/or demolished and rebuilt under the supervision of a Company Representative where such chambers are likely to be placed at risk, either temporarily or permanently, from the movement of plant and/or equipment on the site.

9. The covers to Company chambers and/or Apparatus shall only be lifted by means of appropriate keys obtained from the Company Representative and under the direct supervision of the Company Representative. No employee of the Contractor or of any sub-contractor employed by the Contractor shall enter any chamber and/or Apparatus of the Company unless under the supervision of the Company Representative and in any case not before the mandatory gas check has been carried out in the presence of the Company Representative and such checks have shown it to be safe to enter the chamber and/or Apparatus of the Company.

The Company Representatives shall be given reasonable access to all Company Apparatus and chambers when required.

10. In the event of any damage whatsoever to Company Apparatus, the Contractor shall immediately inform the Company Representative and report the occurrence immediately by contacting the Company as follows:-

Telephone:-

0208 731 4600
Mon-Fri Office Hours (Instalcom Head Office)

0845 330 8615
Out of Office Hours / Weekends

11. The above requirements do not relieve the Contractor of any of his obligations under the Contract.

The accuracy of information on the plans cannot be guaranteed and no liability can be accepted for errors or omissions.

Damage to Communications Plant is Expensive – Please Take Care.

Joe Shawyer

From: KPN Plant Enquiries <kpn.plantenquiries@instalcom.co.uk>
Sent: 15 May 2018 08:45
To: Joe Shawyer
Subject: RE: K05-18- 1207 21886JS - Land at Egley Road, off Hillside, Woking, GU22 0BB



Dear Sir or Madam,

With reference to your plant enquiry below, we can confirm that KPN do not have any apparatus within the immediate proximity of your proposed works.

If you require any further information, please do not hesitate to contact us.

Please note that this response is only valid for 3 months. If your works do not commence within this time period, please resubmit your plant enquiry for assessment before any works commence.

Regards

Plant Enquiries Dept
Instalcom Limited
Borehamwood Ind. Park
Rowley Lane
Borehamwood
WD6 5PZ

Office: +44 (0)208 731 4613
Fax: +44 (0)208 731 4601
Email: kpn.plantenquiries@instalcom.co.uk
Web: <http://www.instalcom.co.uk>



MBNL

Dear Sir/Madam

Many thanks for your email. Turner & Townsend would like to assure you that all plant enquiries we receive are reviewed thoroughly before making a decision on how to progress. Unfortunately, due to the sheer volume of enquiries we receive, we are unable to reply to every individual enquiry. We endeavour to reply to all **relevant** enquiries within a period of 14 working days. **Kindly note that if you do not receive a reply to your enquiry within 14 working days, you are able to assume that your proposal will NOT impact upon one of our sites.**

Kind Regards

MBNL SHQE Team

Turner & Townsend

t: +44 (0) 121 262 3663

<http://www.turnerandtownsend.com>

Turner & Townsend Europe Limited

Registered Office: Low Hall, Calverley Lane, Horsforth, Leeds LS18 4GH, United Kingdom | Registered in England and Wales | Registration No: 3514794"

Turner & Townsend Limited

Project of the Year | Building Awards 2015

Construction Consultant of the Year | Building Awards 2014, 2013

Queen's Award for Enterprise: International Trade 2014

For further information and registration details visit our website <http://www.turnerandtownsend.com>

This email and any attachments ("the email") is confidential and may also be privileged, is subject to copyright and may be read, copied and used only by the intended recipient. The recipient is responsible for virus checking this email. If you are not the intended recipient please immediately notify us, delete and do not use, disclose, distribute, copy, print or rely on this email or any part of it. Turner & Townsend does not accept any liability for any loss or damage from your receipt or use of this email.

Please consider the environment before printing this email.

Joe Shawyer

From: Interoute Enquiries <interoute.enquiries@plancast.co.uk>
Sent: 14 May 2018 10:48
To: Joe Shawyer
Subject: RE: 21886JS - Land at Egley Road, off Hillside, Woking, GU22 0BB

This response does not include Vtesse or Easynet plant, please continue to use Vtesse or Easynet details for their enquiries

To whom it may concern

Thank you for your enquiry regarding the above proposals at the above location

We would advise that we are unaware of any Interoute plant or services in this Location as indicated in your enquiry.

We bring to your attention the fact that whilst we try to ensure the information we provide is accurate, the information is provided Without Prejudice and Interoute and its Agents accept no liability for claims arising from any inaccuracy, omissions or errors contained in this response.

All responses are only valid for 28 days

Yours faithfully

PLANCAST Plant Enquiry Department



The Old Haybarn
Rosebery Mews, Mentmore
Bedfordshire LU7 0UE

T: 01296 662647
www.plancast.co.uk

Save Paper - Do you really need to print this email?

This email and any attachments are or may be confidential and legally privileged and are sent solely for the attention of the addressee(s).

If you have received this email in error, please delete it from your system:

it's use, disclosure or copying is unauthorised. Statements and opinions expressed in this email may not represent those of PLANCAST. Any representations or commitments in this email are subject to contract.

The Plancast name and its logo is a registered trademark owned by Plancast Ltd. Registered number UK00003135673.

Registered office: 1st Floor, The Old Haybarn, Rosebery Mews, Mentmore LU7 0UE.

Registered in England and Wales with number 4455025 VAT No. 8567 195 80

Joe Shawyer

From: TM Plant Enquiries <plantenquiries@trafficmaster.co.uk>
Sent: 20 May 2018 13:46
To: Joe Shawyer
Subject: Re: 21886JS - Land at Egley Road, off Hillside, Woking, GU22 0BB

Our ref: Damian Sweeney TEL: 01234759112 or 07712129249

New Roads and Street Works Act 1991- Sections 83, 84,142 and 143 Codes of Practice Appendix C2

In response to your notice regarding works which you, are proposing to undertake.

I can confirm that *Trafficmaster* does not have equipment installed within the boundary of the works.

If you have any further queries regarding this or any other programme, please do not hesitate to contact me on my details below.

Yours sincerely

For & on Behalf of

Trafficmaster Ltd

Infrastructure Maintenance

plantenquiries@trafficmaster.co.uk

Joe Shawyer

From: UK OSP-Team <osp-team@uk.verizon.com>
Sent: 14 May 2018 10:49
To: Joe Shawyer
Cc: UK OSP-Team
Subject: RE: 21886JS - Land at Egley Road, off Hillside, Woking, GU22 0BB

Dear Sir/Madam

Verizon is a licensed Statutory Undertaker.

We have reviewed your plans and have determined that Verizon (Formally known as MCI WorldCom, MFS) has no apparatus in the areas concerned.

If you have any further queries please do not hesitate to get in touch.

Yours faithfully

Plant Protection Officer (AJW) E.mail osp-team@uk.verizon.com

From: Joe Shawyer [<mailto:JShawyer@groundwise.com>]
Sent: Monday, May 14, 2018 10:34 AM
To: plantenquiries@energetics-uk.com; osm.enquiries@atkinsglobal.com; plantenquiries@instalcom.co.uk; UK OSP-Team; interoute.enquiries@plancast.co.uk; telenttelia.plantenquiries@telent.com; plantenquiries@psgservices.co.uk; plantenquiries@catelecomuk.com; NRSWA@bskyb.com; OPBuriedServicesEnquiries@networkrail.co.uk; plantenquiries@trafficmaster.co.uk; mbnl.plant.enquiries@turntown.com; assetrecords@utilityassets.co.uk; kpn.plantenquiries@instalcom.co.uk
Subject: 21886JS - Land at Egley Road, off Hillside, Woking, GU22 0BB

Ref: 21886JS

Site: Land at Egley Road, off Hillside, Woking, GU22 0BB

Grid Ref: 499555,156899

For your reference, we have provided a site plan. Please use both the grid reference/postcode & site plan when responding to our requests.

We are doing research on the above site for a client and would be grateful if you could confirm whether the above operators have any cabling or apparatus in the immediate vicinity. Should there be anything detected in the vicinity plus 50 meters around the site, I would appreciate a plan showing the location. The reason we need the information is so our client can avoid digging through your cables or can investigate the potential for connecting with your network.

I enclose location plans of the site for your convenience and look forward to hearing from you. We shall of course be providing a copy of your response to our client as part of a wider report on the site including reports from other utility companies or providers.



Groundwise Searches Ltd

Suite 8 Chichester House
45 Chichester Road
Southend-on-Sea
Essex
SS1 2JU

Virgin Media
Field Services
Units 1-12
Broad Lane
Mayfair Business Park
Bradford
Yorkshire
BD4 8PW

Tel: 0870 888 3116 Opt 2
Fax: 01268 468557

Plant Enquiry Ref: VM.1105923
Letter Date 14.05.2018
Your Ref: 21886JS
Date: 17.05.2018

Dear Sir/Madam,

Enquiry Location:

Land at Egley Road, off Hillside, Woking, GU22 0BB

Thank you for your enquiry regarding work at the above location.

I enclose a copy of our above referenced drawing, marked to show the approximate position of plant owned and operated by Virgin Media.

You will be aware that you have a duty to ensure that no damage results to this equipment as a result of your proposed works. Please note that this apparatus may contain Fibre Optic, Coaxial and/or 240v Power Cables and as such, special care must be taken when excavating this area.

Should you require Virgin Media apparatus to be diverted we must agree a specification of works and provide a detailed estimate of costs. The costs are £720 (Business) or £240 (Residential) Inc VAT and the charge applies to each individual scheme requested. Both the estimate and specification will be sent to you within 25 working days of when the payment was received.

This initial payment will cover the following: -

- Detailed site visit by an experienced planning engineer. (Up to 10 hours planning time)
- Detailed specification of works.
- Detailed breakdown of costs.

Payment is required in advance for the estimated cost of detailed design work and the charge applies whether or not your works proceed. Please supply us with your payment and a copy of your plans or drawings and quote 'Our Ref' as above.

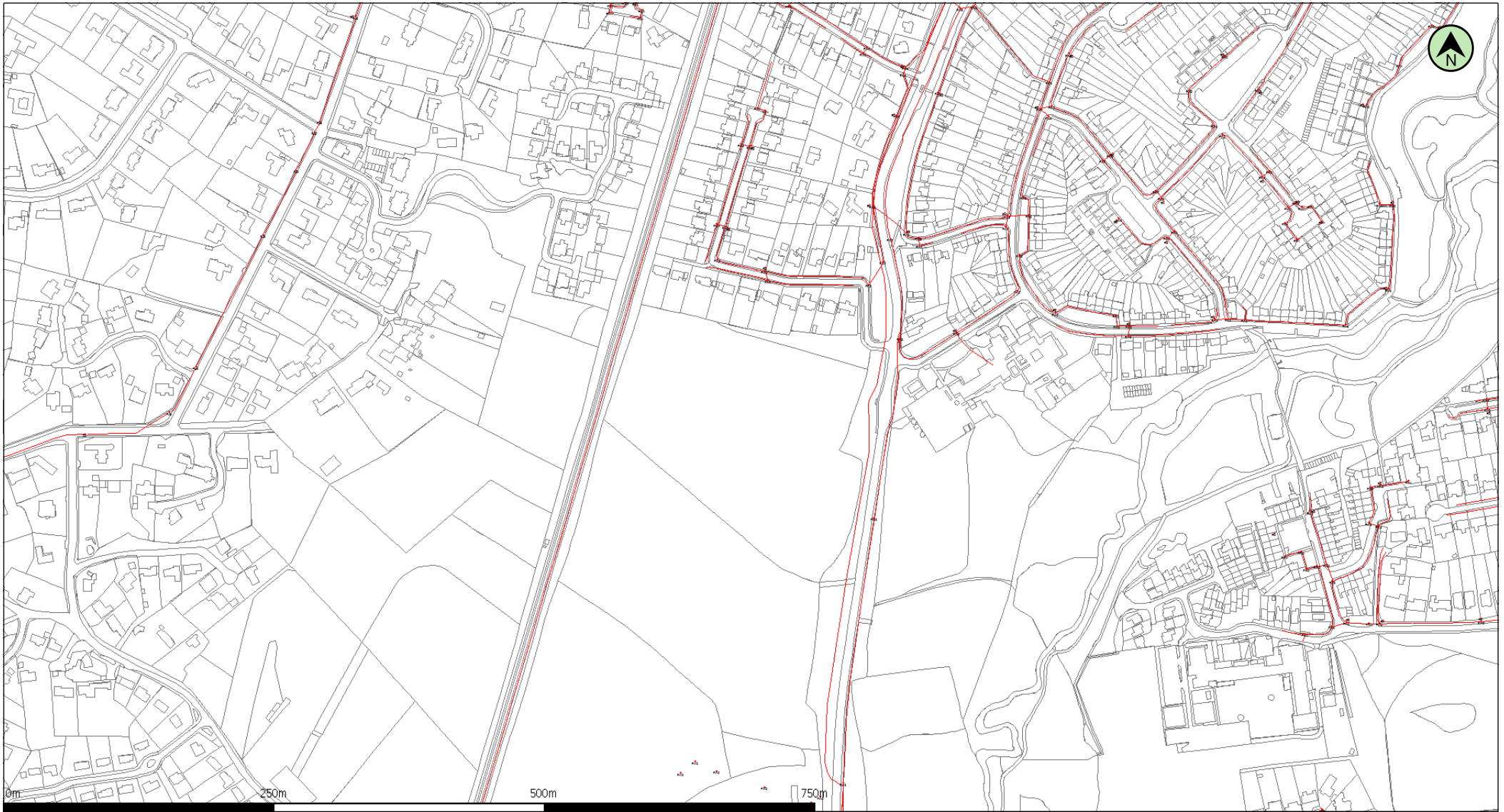
The address to send the cheque is:

Diversionary Works, Virgin Media, 1 Dove Wynd, Strathclyde Business Park Bellshill ML4 3AL

Or if you prefer to talk, please call the Diversionary Team on: 0800 408 0088 Option 1

Yours faithfully

National Plant Enquiries Team,



(c) Crown copyright and database rights 2018 Ordnance Survey 100019209

Date: 17/05/18

Scale: 1:4992

Map Centre: 499574,156897

Data updated: 29/04/18

Telecoms Plan A4

Important Information - please read The purpose of this plan is to identify Virgin Media apparatus. We have tried to make it as accurate as possible but we cannot warrant its accuracy. In addition, we caution that within Virgin Media apparatus there may be instances where mains voltage power cables have been placed inside green, rather than black ducting. Further details can be found using the "Affected Postcodes.pdf", which can be downloaded from this website. Therefore, you must not rely solely on this plan if you are carrying out any excavation or other works in the vicinity of Virgin Media apparatus. The actual position of any underground service must be verified by cable detection equipment, etc. and established on site before any mechanical plant is used. Accordingly, unless it is due to the negligence of Virgin Media, its employees or agents, Virgin Media will not have any liability for any omissions or inaccuracies in the plan or for any loss or damage caused or arising from the use of and/or any reliance on this plan. This plan is produced by Virgin Media Limited (c) Crown copyright and database rights 2018 Ordnance Survey 100019209.

Duct, Trench



Chamber



Cabinet



chilakala.apsar@virginmedia.co.uk

VM.1105923



HSE's Advice

Your development does not intersect a pipeline or hazard zone, HSE Planning Advice does not have an interest in the development.

Our Reference : **HSL-180523155408-963**

Your Reference : **21886JS**

Development Name : **Land at Egley Rd**

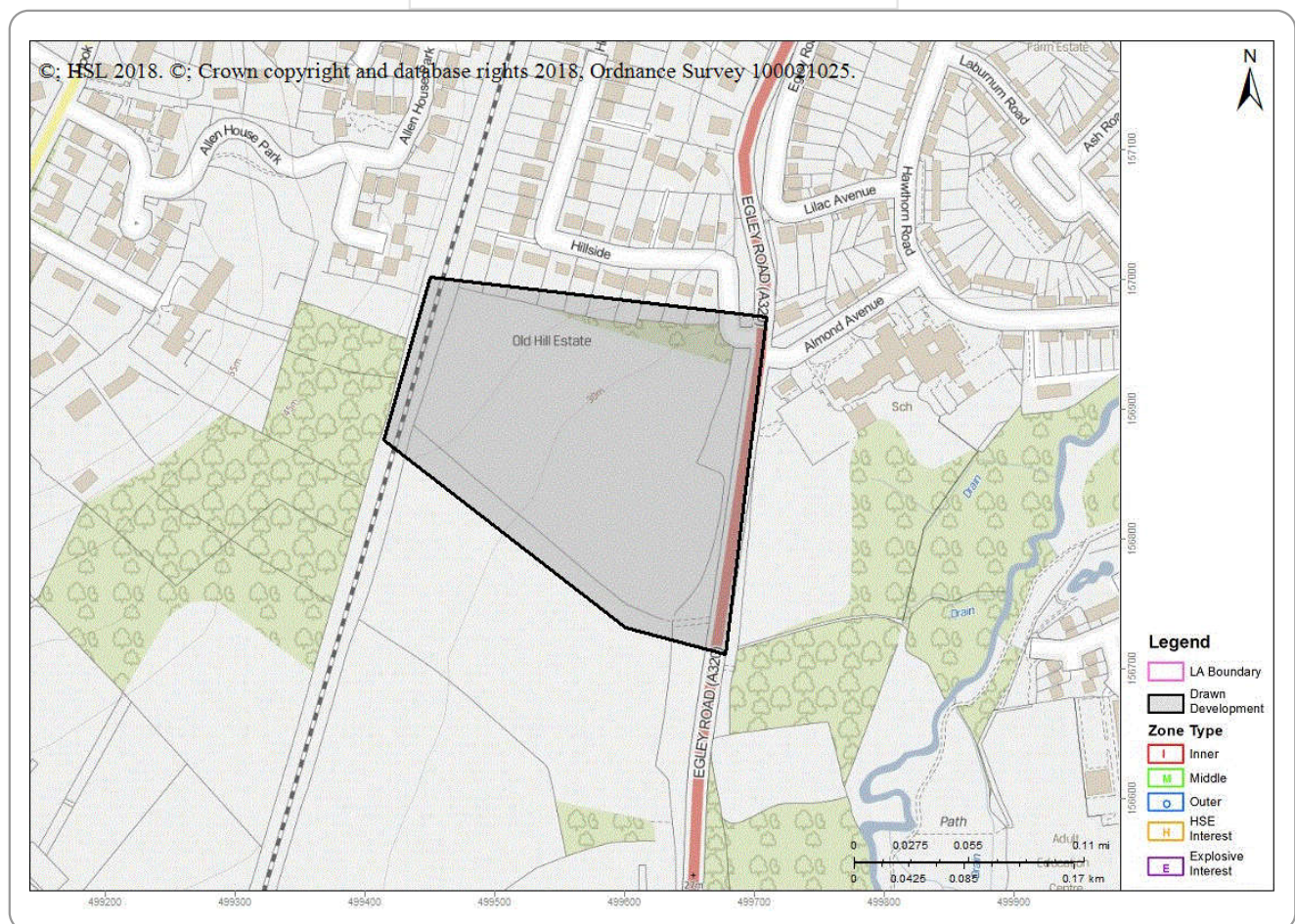
Date Created : **23/05/2018 15:54:08**

Description/Comments : **STUDY**

Created By : **RMUNNS@GROUNDWISE.COM**

Phase 1 documents
No HI/MHP Interest Report
(../Download/File/?HSLRefer=HSL-180523155408-963&DownloadType=HSEHasNoInterest)

Please check all mapping details, including the drawn planning boundary and background mapping, are correct.



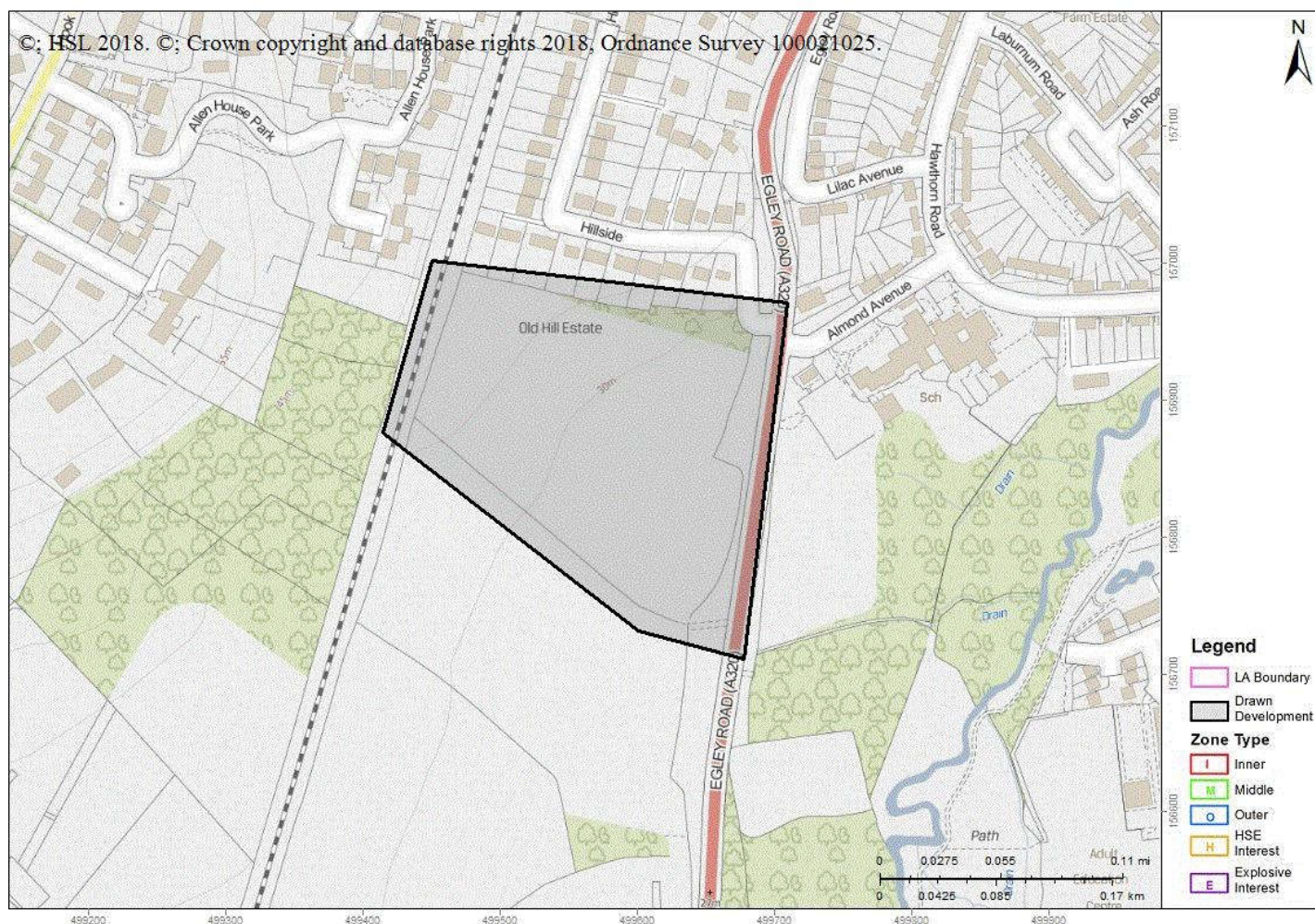
Menu

Advice : HSL-180523155408-963 Does Not Cross Any Consultation Zones

Your Ref: 21886JS

Development Name: Land at Egley Rd

Comments: STUDY



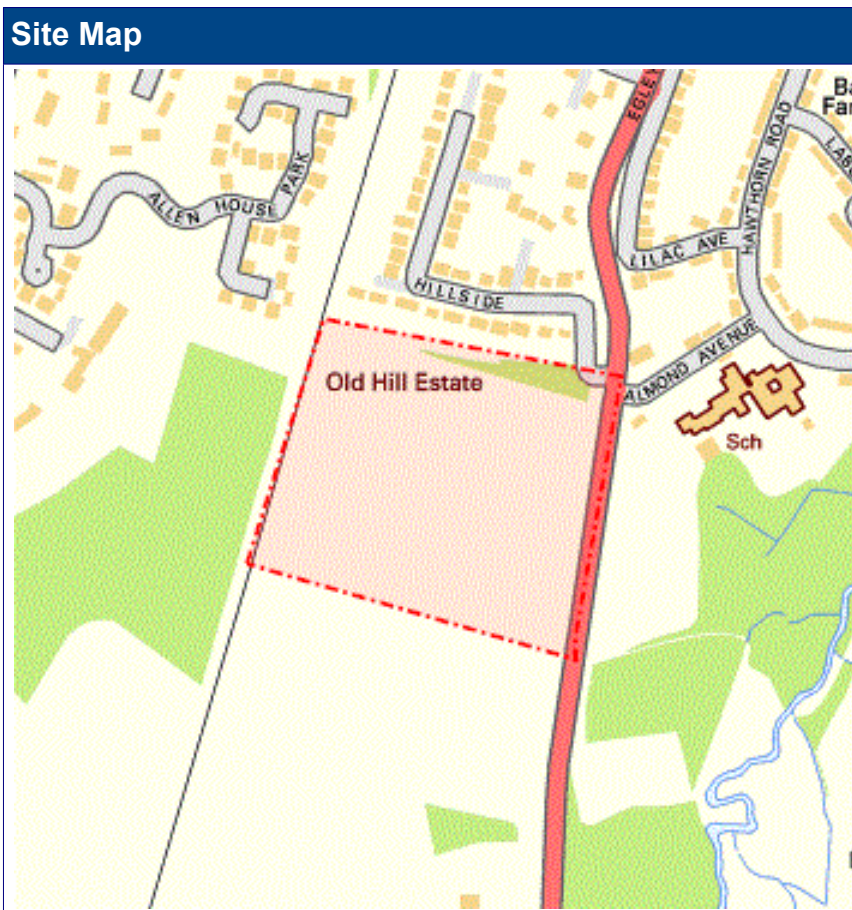
The proposed development site which you have identified does not currently lie within the consultation distance (CD) of a major hazard site or major accident hazard pipeline; therefore at present HSE does not need to be consulted on any developments on this site. However, should there be a delay submitting a planning application for the proposed development on this site, you may wish to approach HSE again to ensure that there have been no changes to CDs in this area in the intervening period.

This advice report has been generated using information supplied by at Groundwise Searches Ltd on 23 May 2018.

Enquirer			
Name	Mr David Gunn	Phone	01702615566
Company	Groundwise Searches Ltd	Mobile	07930348216
		Fax	01702460239
Address	Suite 8 45 Chichester Road Southend On Sea Essex SS1 2JU		
Email	sales@groundwise.com		
Notes	Please ensure your contact details are correct and up to date on the system in case the LSBUD Members need to contact you.		

Enquiry Details			
Scheme/Reference	21886		
Enquiry type	Initial Enquiry	Work category	Property Conveyance
Start date	14/05/2018	Work type	Commercial/industrial
End date	14/06/2018	Site size	60246 metres square
Searched location	XY= 499555, 156899	Work type buffer*	75 metres
Confirmed location	499560 156876		

* The WORK TYPE BUFFER is a distance added to your search area based on the Work type you have chosen.



Asset Owners

Terms and Conditions. Please note that this enquiry is subject always to our standard terms and conditions available at www.lineasearchbeforeudig.co.uk ("Terms of Use") and the disclaimer at the end of this document. Please note that in the event of any conflict or ambiguity between the terms of this Enquiry Confirmation and the Terms of Use, the Terms of Use shall take precedence.

Validity and search criteria. The results of this enquiry are based on the confirmed information you entered and are valid only as at the date of the enquiry. It is your responsibility to ensure that the Enquiry Details are correct, and LineasearchbeforeUdig accepts no responsibility for any errors or omissions in the Enquiry Details or any consequences thereof. LSBUD Members update their asset information on a regular basis so you are advised to consider this when undertaking any works. It is your responsibility to choose the period of time after which you need to resubmit any enquiry but the maximum time (after which your enquiry will no longer be dealt with by the LSBUD Helpdesk and LSBUD Members) is 28 days. If any details of the enquiry change, particularly including, but not limited to, the location of the work, then a further enquiry must be made.

Asset Owners & Responses. Please note the enquiry results include the following:

1. "LSBUD Members" who are asset owners who have registered their assets on the LSBUD service.
2. "Non LSBUD Members" are asset owners who have not registered their assets on the LSBUD service but LSBUD is aware of their existence. Please note that there could be other asset owners within your search area.

Below are three lists of asset owners:

1. **LSBUD Members who have assets registered within your search area. ("Affected")**
 - a. These LSBUD Members will either:
 - i. Ask for further information ("Email Additional Info" noted in status). The additional information includes: Site contact name and number, Location plan, Detailed plan (minimum scale 1:2500), Cross sectional drawings (if available), Work Specification.
 - ii. Respond directly to you ("Await Response"). In this response they may either send plans directly to you or ask for further information before being able to do so, particularly if any payments or authorisations are required.
2. **LSBUD Members who do not have assets registered within your search area. ("Not Affected")**
3. **Non LSBUD Members who may have assets within your search area.** Please note that this list is not exhaustive and all details are provided as a guide only. It is your responsibility to identify and consult with all asset owners before proceeding.

National Grid. Please note that the LSBUD service only contains information on National Grid's Gas above 7 bar asset, all National Grid Electricity Transmission assets and National Grid's Gas Distribution Limited above 2 bar asset.

For National Grid Gas Distribution Ltd below 2 bar asset information please go to www.beforeyoudig.nationalgrid.com

LSBUD Members who have assets registered on the LSBUD service within the vicinity of your search area.

List of affected LSBUD members

Asset Owner	Phone/Email	Emergency Only	Status
SGN	08009121722	0800111999	Await response
UK Power Networks	08000565866	08000565866	Await response

LSBUD Members who do not have assets registered on the LSBUD service within the vicinity of your search area. Please be aware that LSBUD Members make regular changes to their assets and this list may vary for new enquiries in the same area.

List of not affected LSBUD members

AWE Pipeline	Gamma	Phillips 66
BOC Limited (A Member of the Linde Group)	Gateshead Energy Company	Premier Transmission Ltd (SNIP)
BP Exploration Operating Company Limited	Gigaclear PLC	Prysmian Cables & Systems Ltd (c/o Western Link)
BPA	Gtt	Redundant Pipelines - LPDA
Carrington Gas Pipeline	Humbly Grove Energy	RWEnpower (Little Barford and South Haven)
CATS Pipeline c/o Wood Group PSN	IGas Energy	SABIC UK Petrochemicals
Cemex	INEOS FPS Pipelines	Scottish Power Generation
Centrica Storage Ltd	INEOS Manufacturing (Scotland and TSEP)	Seabank Power Ltd
CLH Pipeline System Ltd	INOVYN Enterprises Limited	Shell (St Fergus to Mossmorran)
Concept Solutions People Ltd	Intergen (Coryton Energy or Spalding Energy)	Shell Pipelines
ConocoPhillips (UK) Ltd	Mainline Pipelines Limited	SSE (Peterhead Power Station)
DIO (MOD Abandoned Pipelines)	Manchester Jetline Limited	Tata Communications (c/o JSM Construction Ltd)
E.ON UK CHP Limited	Manx Cable Company	Total (Colnbrook & Colwick Pipelines)
EirGrid	Marchwood Power Ltd (Gas Pipeline)	Total Finaline Pipelines
Electricity North West Limited	Melbourn Solar Limited	Transmission Capital
ENI & Himor c/o Penspen Ltd	National Grid Gas (Above 7 bar), National Grid Gas Distribution Limited (Above 2 bar) and National Grid Electricity Transmission	Uniper UK Ltd
EnQuest NNS Limited	Northumbrian Water Group	Vattenfall
EP Langage Limited	NPower CHP Pipelines	Veolia ES SELCHP Limited
ESP Utilities Group	Oikos Storage Limited	Western Power Distribution
ESSAR	Ørsted	Westminster City Council
Esso Petroleum Company Limited	Perenco UK Limited (Purbeck Southampton Pipeline)	Wingas Storage UK Ltd
Fulcrum Pipelines Limited	Petroineos	Zayo Group UK Ltd c/o JSM Group Ltd

The following Non-LSBUD Members may have assets in your search area. It is **YOUR RESPONSIBILITY** to contact them before proceeding. Please be aware this list is not exhaustive and it is your responsibility to identify and contact all asset owners within your search area.

Non-LSBUD members (Asset owners not registered on LSBUD)			
Asset Owner	Preferred contact method	Phone	Status
Affinity Water	AIT@affinitywater.co.uk	01707277523	Not Notified
BT	https://www.swns.bt.com/pls/mbe/welcome.home	08009173993	Not Notified
CenturyLink Communications UK Limited	plantenquiries@instalcom.co.uk	02087314613	Not Notified
CityFibre	asset.team@cityfibre.com	033 3150 7282	Not Notified
Colt	plantenquiries@catelecomuk.com	01227768427	Not Notified
Energetics Electricity	plantenquiries@energetics-uk.com	01698404646	Not Notified
ENGIE	nrsua@cofely-gdfsuez.com	01293 549944	Not Notified
GTC	https://pe.gtc-uk.co.uk/PlantEnqMembership	01359240363	Not Notified
Interoute	interoute.enquiries@plancast.co.uk	02070259000	Not Notified
KPN (c/-Instalcom)	kpn.plantenquiries@instalcom.co.uk	n/a	Not Notified
Mobile Broadband Network Limited	mbnl.plant.enquiries@turntown.com	01212 621 100	Not Notified
Sky UK Limited	nrsua@sky.uk	02070323234	Not Notified
Sota	SOTA.plantenquiries@instalcom.co.uk		Not Notified
Thames Water	http://www.digdat.co.uk	08450709145	Not Notified
Utility assets Ltd	assetrecords@utilityassets.co.uk		Not Notified
Verizon Business	osp-team@uk.verizonbusiness.com	01293611736	Not Notified
Virgin Media	http://www.digdat.co.uk	08708883116	Not Notified
Vodafone	osm.enquiries@atkinsglobal.com	01454662881	Not Notified
Vtesse Networks	https://plant.interoute.com/plant-enquiries/	01992532100	Not Notified

Disclaimer

Please refer to LineasearchbeforeUdig's Terms of Use for full terms of use available at www.lineasearchbeforeudig.co.uk

The results of this Enquiry are personal to the Enquirer and shall not be shared with or relied upon by any other party. The asset information on which the Enquiry results are based has been provided by LSBUD Members, therefore LineasearchbeforeUdig will provide no guarantee that such information is accurate or reliable nor does it monitor such asset information for accuracy and reliability going forward. There may also be asset owners which do not participate in the enquiry service operated by LineasearchbeforeUdig, including but not exclusively those set out above. Therefore, LineasearchbeforeUdig cannot make any representation or give any guarantee or warranty as to the completeness of the information contained in the enquiry results or accept any responsibility for the accuracy of the mapping images used. LineasearchbeforeUdig and its employees, agents and consultants accept no liability (save that nothing in this Enquiry Confirmation excludes or limits our liability for death or personal injury arising from our negligence, or our fraud or fraudulent misrepresentation, or any other liability that cannot be excluded or limited by English law) arising in respect thereof or in any other way for errors or omissions including responsibility to any person by reason of negligence.

GROUNDWISE

Groundwise Searches Limited
Suite 8 Chichester House,
45 Chichester Road, Southend-on-Sea,
Essex, SS1 2JU
Telephone 01702 615566
Fax 01702 460239
mail@groundwise.com
www.groundwise.com



A search for SSE assets has been carried out via their online mapping system.


On this occasion there does not appear to be any SSE apparatus within the vicinity of your site. Blank tiles, downloaded from the SSE mapping system, have been included to show this.

The SSE Asset Data Team can be contacted by;

Email: Asset.Data@sse.com

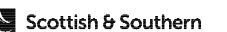
Phone: 01256 337 294



NORMAL DEPTH TO THE TOP OF THE CABLE WHEN LAID					<div>WARNING</div> <p>There may have been subsequent alterations to the surface levels. Trial holes must be taken to determine positions and depth of cables. HS (G) 47 Booklet from the Health and Safety Executive – Avoiding Danger from Buried Cables – should be consulted before commencing excavation work. (available from the HSE)</p> <p>WHEN WORKING IN THE VICINITY OF OVERHEAD LINES THE HEALTH AND SAFETY GUIDANCE NOTE GS6 SHOULD BE CONSULTED. (AVAILABLE FROM THE HSE)</p>	BASED UPON THE ORDNANCE SURVEY MAP WITH THE SANCTION OF THE CONTROLLER OF H.M. STATIONERY OFFICE. CROWN COPYRIGHT RESERVED.							
						This copy has been made by or with the authority of Southern Electric Power Distribution plc. pursuant to section 47 of the Copyright, Design and Patents Act 1988 (the Act). Unless the Act provides a relevant exception to copyright, the copy must not be copied without the prior permission of the copyright owner.				hv_1250_500			
						Template: SIAS MRSWA COL A5 plot							
						Southern Electric Power Distribution plc. Registered in England No. 04094290 Registered Office: No. 1 Forbury Place, 43 Forbury Road, Reading, RG1 3JH				21886JS			
						UNCONTROLLED COPY				Mapping Services Unit 01256 337294			
						Subject to Revision Master held at							
										Grid Ref: su99555689			
										Scale: 1:500			
										Date: 23/05/2018			
										HV			

services	l.v.	h.v.	e.h.v.	
FOOTPATH	0.40m	0.45m	0.60m	0.75m
ROAD CROSSING	0.60m	0.60m	0.75m	0.90m
l.v./services	– up to 1000V.			
h.v.	– over 1000V. to 11,000V.			
e.h.v.	– 22,000V. to 132,000V.			



NORMAL DEPTH TO THE TOP OF THE CABLE WHEN LAID					<div>WARNING</div> <p>There may have been subsequent alterations to the surface levels. Trial holes must be taken to determine positions and depth of cables. HS (G) 47 Booklet from the Health and Safety Executive – Avoiding Danger from Buried Cables – should be consulted before commencing excavation work. (available from the HSE)</p> <p>WHEN WORKING IN THE VICINITY OF OVERHEAD LINES THE HEALTH AND SAFETY GUIDANCE NOTE GS6 SHOULD BE CONSULTED. (AVAILABLE FROM THE HSE)</p>	BASED UPON THE ORDNANCE SURVEY MAP WITH THE SANCTION OF THE CONTROLLER OF H.M. STATIONERY OFFICE. CROWN COPYRIGHT RESERVED.							
services l.v. h.v. e.h.v.						This copy has been made by or with the authority of Southern Electric Power Distribution plc. pursuant to section 47 of the Copyright, Design and Patents Act 1988 (the Act). Unless the Act provides a relevant exception to copyright, the copy must not be copied without the prior permission of the copyright owner.				lv_1250_500		Grid Ref: su99555689	
FOOTPATH 0.40m 0.45m 0.60m 0.75m						Template: SIAS MRSWA COL A5 plot				Mapping Services Unit 01256 337294		Scale: 1:500	
ROAD CROSSING 0.60m 0.60m 0.75m 0.90m						Southern Electric Power Distribution plc. Registered in England No. 04094290 Registered Office: No. 1 Forbury Place, 43 Forbury Road, Reading, RG1 3JH				21886JS		Date: 23/05/2018	
l.v./services – up to 1000V.						UNCONTROLLED COPY				Subject to Revision Master held at		LV	
h.v. – over 1000V. to 11,000V.													
e.h.v. – 22,000V. to 132,000V.													

Watch it!

Safety advice brought to you by Scottish and Southern Electricity Networks

These notes are intended to help all those who have to work in the vicinity of electrical apparatus. Employers have a legal obligation to ensure that their operatives are fully instructed in the correct procedures.

The Electricity at Work Regulations 1989 impose health and safety requirements upon employers, employees and self-employed persons with respect to electricity at work. The regulations impose restrictions on persons being engaged in work activities on or near live conductors.

Regulation 14 requires that: "No person shall be engaged in any work activity on or near any live conductor (other than one suitably covered with insulating material so as to prevent danger) that danger may arise unless:

- ◆ it is **unreasonable** in all circumstances for it to be dead; and
- ◆ it is **reasonable** in all circumstances for him to be at work on or near it while it is live; and
- ◆ suitable precautions (including where necessary the provision of suitable protective equipment) are taken to prevent injury."

The purpose of the regulations is to require precautions to be taken against the risk of death or personal injury from electricity in work activities.

Publications

The Health and Safety Executive have produced a document entitled 'Avoiding Danger from Underground Services', and the Appendix 1 deals specifically with electric cables. Copies are available from the HSE's Accredited Agents and good booksellers, Ref. HS (G) 47.

Copies of Health and Safety Guidance note GS 6 relating to safe working in proximity to overhead lines, are available from the Health and Safety Executive's website - www.hse.gov.uk.

Note

In situations of emergency or danger, or where the advice contained in these notes cannot be followed, you must consult Scottish and Southern Electricity Networks immediately. Tel. 0800 072728 for southern England or 0800 300999 for Scotland.

Additional copies of these "Watch it!" leaflets can be obtained from our Asset Data Team office upon request. Tel. 01256 337294, or Fax 01256 337295.

You must read and accept the following safety notes as part of the contract to receive our network plans. You will have the option to print these and issue them to site staff.

Watch it! - Working in the vicinity of underground cables

Our plans show the positions and normal depths for the buried cables and pipes at the time when they were installed. However, alterations to road alignments surface levels and buildings may have occurred subsequently without our knowledge. If you discover plant or cables that are not marked or incorrectly marked, then you are required to contact us as soon as possible to give us the opportunity to amend our plans.

These plans show the equipment owned by Scottish and Southern Electricity Networks. There may be other privately owned plant in the area, which is outside of our control. You should always check with the Local Authority, National Grid Company, Department of the Environment, other Electricity Companies and other utilities before proceeding.

It is not intended that the issue of these plans will absolve either party from their obligation under any of the acts that control digging in the public highways.

Supplies To Properties, etc.

The location of cables supplying individual properties, street lighting, traffic signs, telephone kiosks etc. are not always shown on the plans. You should assume that each property, streetlight etc. will have its own supply cable.

Major Circuits

Where our plans indicate the presence of cables with a voltage exceeding 11,000 volts, you are advised to contact our local depot (telephone number is on the plans), before commencing any excavations within the vicinity of these cables. These major circuits form an extremely important link in Scottish and Southern Electricity Networks' networks, and damaging or modifying these circuits is a major and costly undertaking. Any development should therefore be designed to allow these circuits to remain undisturbed and accessible in their present location.

For your own and your workmates' safety, please follow the **do's** and **don'ts** listed below:

- ✓ **do** make sure you have plans of the underground cables in the area **before** any excavation work starts. Remember that some cables may not be shown on plans. If carrying out emergency work, excavate as though there are buried live cables in the vicinity.
- ✓ **do** use a cable locator to determine the position of existing cables in the work area. The positions should be marked and tests made as work proceeds. **If in doubt, get advice from your supervisor.**
- ✓ **do** ask for a cable to be made dead if it is buried in concrete.
- ✓ **do** watch for signs of cables as work progresses. Note any marker-tape or cable-cover, which may be exposed

- ✓ **do** backfill carefully, using stone-free soil around the cables, replacing marker-tapes and / or covers.
- ✓ **do** notify us immediately if you accidentally damage our cables. Arrange to keep people well clear of a cable that has been damaged until we have confirmed it has been made safe.
- ✓ **do** make sure before starting to demolish a building that all cables have been disconnected. We welcome prior notice of the intention to demolish buildings. This enables us to ensure that the site has been made safe electrically.
- ✓ **don't** operate a bulldozer, scraper, dragline or excavator; unless you are satisfied that there are no buried cables in the working area.
- ✓ **don't** use picks, pins, forks or pointed instruments in soft clay or soil when cables are present. Exercise extreme caution where such instruments are used to free lumps of stone, or break up firmly compacted ground. **Never** throw a fork or sharp instrument into the ground.
- ✓ **don't** dig trial holes over the indicated route of the cable. Excavate alongside instead.
- ✓ **don't** use exposed cables as a convenient step or handhold.
- ✓ **don't** handle or attempt to alter the position of any cable.

Remember that a damaged cable may cause extensive loss of supplies, make expensive repairs necessary and cause serious or even fatal injury.

If effective measures are not adopted to protect our equipment, we will take steps to recover the cost of any damage caused. Persons causing damage resulting in loss of supply to customers can be held legally responsible for any claims made by those customers. Promptness in reporting an incident will minimise costs.

In most cases it is not practicable to make cables dead without interrupting supplies to our customers. But given adequate notice, we will wherever possible, give advice regarding special precautions which may be necessary on any site where particular problems are likely to be encountered. The right is reserved to make a charge for this service.

Electricity cables can exist anywhere - under paths or roads, in gardens or driveways, on new housing or industrial development sites or even farmland.

Watch it! - Working in the vicinity of overhead lines

For your own and your workmates' safety, please follow the **do's** and **don'ts** listed below

- ✓ **do** carefully note the position of all overhead lines before commencing work.
- ✓ **do** co-operate with us during planning and sitework stages.
- ✓ **do** follow the advice given in HSE Guidance Note GS 6 when siting barriers, goal posts, bunting etc.
- ✓ **do** keep overhead lines in view when moving scaffolding or machinery and take special care when felling or lopping trees.
- ✓ **do** remember that the raising or slewing of a crane or excavator jib may cause danger when operating near an overhead line.

- ✓ **do** avoid any machinery that is in contact with an overhead line until we confirm that conditions are safe.
- ✓ **do** warn others to keep well clear.
- ✓ **don't** drive a high vehicle below an overhead line when an alternative route is available.
- ✓ **don't** raise the bed of a tipper lorry beneath an overhead line or drive under the line with the body of the vehicle raised.
- ✓ **don't** steady any suspended load until you are satisfied that there is no danger from overhead lines.
- ✓ **don't** handle or use scaffold platforms, poles, pipes or ladders unless they are at a safe distance from overhead lines.
- ✓ **don't** transport long objects beneath overhead lines, unless they are carried in a horizontal position.
- ✓ **don't** approach or touch any broken or fallen overhead lines.

Always remember that:

- Electricity can jump gaps.
- Contact or near contact with a crane jib, scaffold or ladder can cause a discharge of electricity with a risk of fatal or severe shock and burns to any person in the vicinity.

If effective measures are not adopted to protect our equipment, we will take steps to recover the cost of any damage caused. Persons causing damage resulting in loss of supply to customers can be held legally responsible for any claims made by those customers. Promptness in reporting an incident will minimise costs.

In most cases it is not practicable to make overhead lines dead without interrupting supplies to customers. However, provided adequate notice is given, then we will, whenever possible, give advice regarding special precautions which may be necessary on site where specific problems may be encountered. The right is reserved to make a charge for this service.

Scottish and Southern Electricity Networks is a trading name of: Scottish and Southern Energy Power Distribution Limited Registered in Scotland No. SC213459; Scottish Hydro Electric Transmission plc Registered in Scotland No. SC213461; Scottish Hydro Electric Power Distribution plc Registered in Scotland No. SC213460 (all having their Registered Offices at Inveralmond House 200 Dunkeld Road Perth PH1 3AQ); and Southern Electric Power Distribution plc Registered in England & Wales No. 04094290 having its Registered Office at No.1 Forbury Place 43 Forbury Road Reading RG1 3JH which are members of the SSE Group www.ssen.co.uk



Thank you for your enquiry. This mail box is monitored daily

ENGIE owns and operates district energy networks in the following cities. In addition, ENGIE has buried pipework either inside or very close to the area codes listed below:

- Birmingham - B1-B9, B15-B19
- Coventry - CV1, CV2, CV3
- Eastleigh - SO50
- Hatfield – Comet Square - AL10
- Leicester - LE1-LE5
- London

Bloomsbury - W1 (all sub codes), WC1 (all sub codes), WC2 (all sub codes), NW1, N1C

Olympic Site - E3, E7, E9, E10, E11, E13, E15, E20

Whitehall - SW1A, SW1E, SW1H, SW1P, SW1V, SW1Y

Greenwich - SE3, SE7, SE10

ExCel Exhibition Centre - E16

- Southampton - SO14, SO15, SO17

Due to the volume of enquiries, ENGIE is only able to respond to enquiries which fall within the above Areas of Interest.

If your enquiry falls within these areas, ENGIE will respond with a further email containing details of buried assets which may affect your work.

However, if no response is forthcoming please take this automated reply as evidence that ENGIE have no assets within the areas. In accordance with the NRSWA 1997 legislation, please allow 10 days a response, otherwise after this time it is deemed that ENGIE have no assets in the area enquired.

If you have any further questions or queries please email doccocontrol@engie.com

ENGIE Document Control

Urban Energy

UK & Ireland

NRSWA.UK@engie.com



is now ENGIE

engie.co.uk

Kings Yard,
1 Waterden Road,
Queen Elizabeth Olympic Park
London E15 2GP - UK

Please consider the environment before printing this message





Your Ref: **21886JS**
Our Ref: **PSUS-1496983.1**
Date: 15 May 2018

Contact: Joseph Thompson
Telephone: 0800 688 588
Fax:

DAVID GUNN
GROUNDWISE SEARCHES LTD
SUITE 8 CHICHESTER HOUSE
45 CHICHESTER ROAD
SOUTHEND-ON-SEA

SS1 2JU

[PSUS-1496983.1]



Plant Protection
Cadent
Block 1
Brick Kiln Street
Hinckley
LE10 0NA

Telephone 0800 688588*
Email: plantprotection@cadentgas.com

Electricity Emergency Number:
0800 40 40 90*
National Gas Emergency Number:
0800 111 999*

*Available 24 hours, 7 days/week.
Calls may be recorded and monitored.
www.cadentgas.com

F.A.O. David Gunn

Dear Sirs,

Re: LAND AT EGLEY ROAD, OFF HILLSIDE, WOKING, GU22 0BB.

In reply to your property search request dated 14 May 2018 , unfortunately we cannot process this request.

Your site address is not within our gas distribution network, this enquiry should be sent to:
SGN

Plant Protection Team
95 Kilbirnie Street
Glasgow
G5 8JD

"However National Grid may cover this area for Gas Transmission mains and Electric Transmission infrastructure, if you have not already requested this information please refer to www.utilitysearch.com

In most cases, you can use the postcode/area checker on www.utilitysearch.com to ascertain the network operator in which to initially send your search requests to.

Any payments made in regards to this search will be returned/refunded accordingly.

GROUNDWISE

Groundwise Searches Ltd

Terms & Conditions

1. Definitions

"Client" means any company or other person or body placing an Order with Groundwise; "Equipment" means pipes wires cables and other plant or equipment;
"Fee" means in relation to a Site of an area not exceeding the Standard Maximum Area the fee for carrying out a Search identified either on Groundwise website (where an Order is placed through the website) or on the Order Form where an Order is placed using an Order Form plus Value Added Tax and in relation to a Site of an area exceeding the Standard Maximum Area shall be such sum as shall be agreed between Groundwise and a Client plus Value Added Tax;
"Groundwise" means Groundwise Searches Limited
"Order" means an order by a Client from Groundwise for the provision of a Search whether placed electronically through Groundwise's website or in paper form using an Order Form;
"Order Form" means Groundwise's current standard Utility Searches Order Form for placing an order for a Search in hard copy;
"Report" means a written report in hard copy provided by Groundwise to a Client reflecting the results of Groundwise's enquiries of Utility Companies in response to an Order; "Search" means making enquiries of the Utility Companies likely to have utilised or operated Equipment on a Site, as to the location of any Equipment on that Site following acceptance by Groundwise of an Order, and providing the Client with a Report;
"Site" means a site identified on a plan submitted with an Order which in relation to any Order placed electronically shall not exceed the Standard Maximum Area;
"Standard Maximum Area" means an area no greater than 15 hectares or of a length no greater than one kilometre and a width no greater than two hundred metres;
"Terms of an Order" means in the case of an Order placed electronically the information requested from a Client relating to a Site, the provisions relating to the method of payment, the information contained in or accessed through the tabs appearing on an Order Summary and all other applicable information contained in Groundwise's website and in the case of an Order placed in hard copy means the provisions of a completed Order Form.

2. Agreement

2.1 The Terms of an Order together with these Terms and Conditions constitute the terms of a contract ("Contract") between Groundwise and a Client for the carrying out of a Search.

2.2 A Contract shall come into effect when Groundwise notifies a Client that it has accepted an Order. Where such notification is by email it shall be deemed to have occurred as soon as Groundwise has sent the email to the Client, where such notification is by letter, upon the posting of the letter to the Client, or where there is a verbal acceptance when Groundwise verbally confirms acceptance of an Order to the Client.

3. Payment and Refunds

3.1 Other than in the case of Clients who have set up an account with Groundwise, when placing an Order a Client shall provide Groundwise with credit card details sufficient to enable Groundwise to debit that credit card with the Fee and by such notification and subject to accepting the relevant Order Groundwise is authorised to debit that credit card with the Fee

3.2 In the case of Clients who have an account with Groundwise the Fee shall be paid within 28 days of the acceptance of an Order by Groundwise

3.3 Groundwise shall be entitled to terminate any account set up with it by a Client any time without notice and to require payment in accordance with paragraph 3.1

3.4 Where a Client cancels an Order :

3.4.1 within three hours of that Order being accepted by Groundwise, Groundwise shall promptly refund the Fee paid plus Value Added Tax in full, or where no fee has been paid no fee shall be payable;

3.4.2 within three days but after the elapse of three hours of an Order being accepted by Groundwise, Groundwise shall promptly refund 50% of the Fee paid plus Value Added Tax or where no fee has been paid 50% of the fee plus Value Added Tax shall be payable and in either such case following such reimbursement or where no payment has been made upon making any payment due the relevant Contract shall terminate without further liability on the part of Groundwise or of the Client.

4. Limitation of Liability

4.1 Groundwise shall use its reasonable endeavours to provide a Search within the period referred to in the Order and shall not be liable for any delay arising because of any act omission or delay of any Utility Company.

4.2 Without limiting the liability of Groundwise in the case of death or personal injury Groundwise shall have no liability to a Client:

4.2.1 for the information contained in a Report to the extent that any errors or omissions reflect the errors or omissions of a Utility Company in providing or omitting to provide information to Groundwise and to the extent that that Utility Company has no liability to Groundwise in relation to the provision of such information, or the omission to provide relevant information;

4.2.2 in relation to any Report for loss or damage arising in relation to loss of profits, loss of business, loss of use, or any special indirect consequential or pure economic loss, costs, damages, charges or expenses and subject as earlier provided Groundwise's total liability in contract, tort (including negligence or breach of statutory duty), misrepresentation restitution or otherwise in relation to the performance or contemplated performance of the Services shall be limited £2,000,000.00 and 4.2.3 to any third party for any errors or omissions contained in or omitted from a Report.

5. Copyright

5.1 The copyright in the Report is the property of Groundwise and the Report may not be copied or reproduced in whole or in part nor communicated or divulged to any third party without the prior written consent of Groundwise.

6. Data Protection

The Client acknowledges and agrees that details of the Client's name address and payment record may be submitted to a credit reference agency and personal data will be processed by and on behalf of Groundwise in connection with the Searches

7. Force Majeure

Groundwise will have no liability to the Client if it is prevented from or delayed in performing its obligations under a Contract by acts events omissions or accidents beyond its reasonable control, including strikes, lock-outs and other industrial disputes, failure of a utility service or transport network, act of God, war, riot, civil commotion, malicious damage, compliance with any law or governmental order rule regulation or direction, accident, breakdown of plant or machinery, fire, flood, storm or default of suppliers or sub-contractors.

8. Severance

8.1 If any provision or part of any provision in these terms and conditions or of any Contract is found by any court or administrative body of competent jurisdiction to be invalid, unenforceable or illegal, the other provisions will remain force.

8.2 If any invalid, unenforceable or illegal provision would be valid, enforceable or legal if some of it were deleted that provision will apply with whatever modification is necessary to make it valid, enforceable and legal.

8.3 The parties agree, in the circumstances referred to in paragraph 8.1 above to attempt to substitute for any invalid, unenforceable or illegal provision a valid, enforceable and legal provision which achieves to the greatest extent possible the same effect as would have been achieved by the invalid, unenforceable or illegal provision.

9. Status of Pre-Contractual Statements

Each of the parties acknowledges and agrees that in entering into a Contract it does not rely on any undertaking, promise, assurance, statement, representation, warranty or understanding (whether in writing or not) of any person (whether party to these terms and conditions or not) relating to the subject matter of a Contract.

10. Assignment

A Client shall not, without the prior written consent of Groundwise, assign transfer charge sub-contract or deal in any other matter with any of its rights under a Contract.

11. Third Party Rights

For the purposes of the Contracts (Rights of Third Parties) Act 1999 it is not intended that the rights of either of the parties shall be contractually enforceable by any third party.

12. Governing Law and Jurisdiction

These terms and conditions and any Contract are governing by and construed in accordance with the laws of England and Wales and the parties irrevocably agree that the courts of England and Wales shall have non-exclusive jurisdiction to settle any dispute or claim that arises out of or in connection with these terms and conditions or any Contract.